



WorleyParsons

resources & energy

EcoNomics™

NSW DEPARTMENT OF PLANNING AND INFRASTRUCTURE

Land Capability and Salinity Study for the Leppington Precinct

Preliminary Environmental Site Assessment

Issue No. 2

13th June 2014

301015-03103-REP-0003 Environmental Report Rev2.doc

Infrastructure & Environment

Level 12, 141 Walker Street,
North Sydney NSW 2060
Australia

Telephone: +61 2 8923-6866

Facsimile: +61 2 8923-6877

www.worleyparsons.com

ABN 61 001 279 812

© Copyright 2014 WorleyParsons Services Pty Ltd





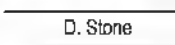



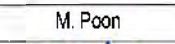




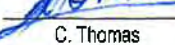
NSW DEPARTMENT OF PLANNING AND INFRASTRUCTURE
LAND CAPABILITY AND SALINITY STUDY FOR THE LEPPINGTON PRECINCT
PRELIMINARY ENVIRONMENTAL SITE ASSESSMENT

Disclaimer

This report has been prepared on behalf of and for the exclusive use of NSW Department of Planning and Infrastructure, and is subject to and issued in accordance with the agreement between NSW Department of Planning and Infrastructure and WorleyParsons. WorleyParsons accepts no liability or responsibility whatsoever for it in respect of any use of or reliance upon this report by any third party.

Copying this report without the permission of NSW Department of Planning and Infrastructure and WorleyParsons is not permitted.

Project 301015-03103 - LAND CAPABILITY AND SALINITY STUDY FOR THE LEPPINGTON PRECINCT

REV	DESCRIPTION	ORIGINAL	REVIEW	WORLEY- PARSONS APPROVAL	DATE
A	Issued for internal review	 M. Williams	 R. Scofield	 D. Stone	11-Oct-12
0	Draft Issued for client review	 M. Williams	 R. Scofield	 D. Stone	6-Nov-12
1	Issued to client	 M. Poon	 D. Stone	 D. Stone	15-May-13
2	Final Issue	 T. Michel	 C. Thomas	 C. Thomas	13-Jun-14



NSW DEPARTMENT OF PLANNING AND INFRASTRUCTURE

LAND CAPABILITY AND SALINITY STUDY FOR THE LEPPINGTON PRECINCT

PRELIMINARY ENVIRONMENTAL SITE ASSESSMENT

CONTENTS

1	INTRODUCTION.....	1
1.1	BACKGROUND.....	1
1.2	OBJECTIVES OF THE STUDY	2
1.3	SCOPE OF WORK	2
1.3.1	Review Existing Information	2
1.3.2	Site Inspection	2
1.3.3	Risk Evaluation.....	3
1.3.4	Report Preparation	3
2	SITE IDENTIFICATION	5
2.1	LOCATION	5
2.2	CURRENT LAND USES.....	5
3	STATUTORY INFORMATION.....	6
3.1	ZONING	6
3.2	NATIONAL AND STATE REGISTERS	6
3.2.1	Heritage	6
3.2.2	Native Vegetation	6
4	SITE HISTORY REVIEW	7
4.1	INTRODUCTION.....	7
4.2	AERIAL PHOTOGRAPHS.....	7
4.3	PREVIOUS REPORTS	9
4.4	PUBLIC RECORDS.....	9
4.4.1	Contaminated Sites Register.....	9
4.4.2	POEO Licence Register	10
4.4.3	Development and Building Permits	11
4.4.4	Dangerous Goods Licenses	11
5	HYDROLOGY AND TOPOGRAPHY.....	12
6	SITE INSPECTION	13
7	RISK EVALUATION	16
8	CONCLUSIONS AND RECOMMENDATIONS	19



NSW DEPARTMENT OF PLANNING AND INFRASTRUCTURE

LAND CAPABILITY AND SALINITY STUDY FOR THE LEPPINGTON PRECINCT PRELIMINARY ENVIRONMENTAL SITE ASSESSMENT

8.1	CONCLUSIONS.....	19
8.2	RECOMMENDATIONS.....	20



NSW DEPARTMENT OF PLANNING AND INFRASTRUCTURE

LAND CAPABILITY AND SALINITY STUDY FOR THE LEPPINGTON PRECINCT PRELIMINARY ENVIRONMENTAL SITE ASSESSMENT

1 INTRODUCTION

1.1 BACKGROUND

The Leppington Precinct is one of 18 precincts within an area identified as Sydney's South West Growth Centre. Together, the South West and North West Growth Centers are earmarked for rezoning to accommodate 181,000 new dwellings (and associated main centre and transportation links) which will support employment for an estimated half a million new residents over the next 25 to 30 years.

The Leppington Precinct (herein referred to as 'the Precinct') covers 655 ha of land comprising approximately 280 rural-zoned properties, the majority of which are currently used for market gardening, private rural-residential and poultry farming activities.

In order to address the requirements of State Environmental Planning Policy No. 55 (SEPP 55) and the Growth Centres Development Code, the assessment and remediation of soil and groundwater contamination may include but is not necessarily limited to the following stages:

- Stage 1 – Preliminary Environmental Site Assessment (PESA); and
- Stage 2 – Detailed Environmental Site Assessment (DESA).

In accordance with Clause 6.2 of SEPP 55 this report contains the findings of a preliminary investigation of the site that has been undertaken in accordance with *Managing Land Contamination, Planning Guidelines SEPP 55 - Remediation of Land* (Department of Urban Affairs and Planning and Environment Protection Authority 1998).

WorleyParsons was commissioned by the NSW Department of Planning and Infrastructure ('the Department') to prepare a Preliminary Environmental Site Assessment (PESA) of the Precinct.

The objective of the PESA is to identify any past or present potentially contaminating activities and to provide a preliminary assessment of site contamination. The preliminary investigation typically contains a detailed appraisal of the site history and a report based on visual site inspection and assessment. The Stage 1 assessment shall be carried out in accordance with the requirements of the relevant Environment Protection Authority (EPA) / Office of Environment and Heritage (OEH) guidelines.

It is generally considered that land currently or previously used for agricultural purposes may be likely to require a Stage 2 – DESA prior to development consent for urban purposes being granted. The Stage 1 assessment should be sufficiently detailed to inform decisions on the zoning of land through the Growth Centres SEPP, recognising that opportunities for more targeted Stage 1 or site specific Stage 2 assessments will exist prior to the granting of development consent for specific development proposals.



NSW DEPARTMENT OF PLANNING AND INFRASTRUCTURE

LAND CAPABILITY AND SALINITY STUDY FOR THE LEPPINGTON PRECINCT PRELIMINARY ENVIRONMENTAL SITE ASSESSMENT

1.2 OBJECTIVES OF THE STUDY

This report presents the findings of a preliminary environmental assessment of potential land contamination issues for the Precinct which may pose a constraint for residential use, a more sensitive land use, following the proposed rezoning.

The objective is to consider areas within in the Precinct that may be subject to land contamination issues, and to assist with the development of a more detailed investigation at the next stage.

This PESA was prepared as part of the initial stages of a wider investigation to satisfy the requirements of the State Environmental Planning Policy 55 (SEPP 55) and the Growth Centres SEPP. This report conforms to the reporting requirements outlined in the NSW Office of Environment and Heritage (OEH) "*Guidelines for Consultants Reporting on Contaminated Sites (OEH 2011)*".

1.3 SCOPE OF WORK

The physical scope is the Precinct area, as defined by the boundary shown in **Figure 01**. Additional commentary on notable sites in the immediate vicinity is included where relevant to the context of this preliminary, high-level study. The technical scope for this report is outlined below.

1.3.1 Review Existing Information

A desktop review of available historical information was undertaken to gain an understanding of the previous land use activities within the Precinct which could give rise to potential land contamination issues.

The review information included:

- Current and historical aerial photographs of the Precinct and immediate vicinity;
- Previous environmental and geotechnical reports (where available) previously carried out for the Precinct;
- Historic title deeds to identify previous users of the site (land title searches);
- NSW OEH contaminated land records and POEO licence register;
- Camden Council online records; and
- Dangerous Goods information.

The findings of the desktop review are contained in **Section 4** below.

1.3.2 Site Inspection

A reconnaissance site inspection in and around the Precinct was undertaken to field check issues that were identified during the desktop review, and to directly observe the physical features of the area that the desktop review suggested could be potential sources of contamination from current land use activities.



NSW DEPARTMENT OF PLANNING AND INFRASTRUCTURE

LAND CAPABILITY AND SALINITY STUDY FOR THE LEPPINGTON PRECINCT PRELIMINARY ENVIRONMENTAL SITE ASSESSMENT

The site inspection was completed on 20 September 2012; observations are contained in **Section 6** and **Appendix 1** (Site Photographs).

Interviews were conducted with three long-term residents within the Precinct and one Department of Planning and Infrastructure staff member to capture anecdotal information about historical land uses and known current land use practices.

1.3.3 Risk Evaluation

A preliminary evaluation of the potential contamination status was completed for each property within the Precinct using a risk-ranking process.

The qualitative evaluation is based on available historical, observational and anecdotal information obtained during the previous two stages of this scope (1.3.1 and 1.3.2), and is contained in **Section 7** (p16) below.

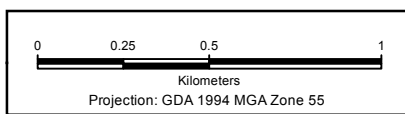
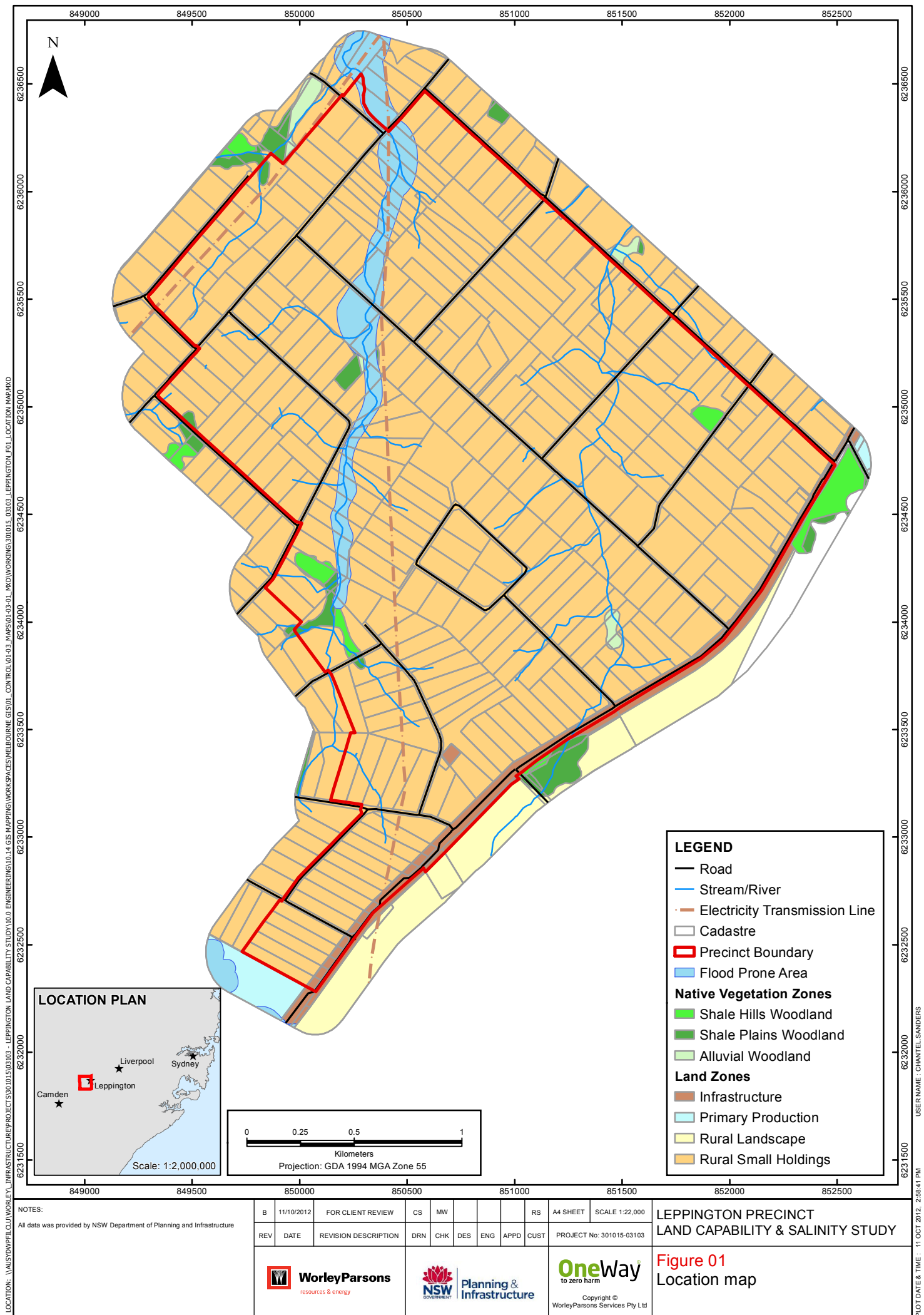
1.3.4 Report Preparation

The final component of the scope was the preparation of this site history report. It was prepared in accordance with the scope of works defined in Sections 1.3.1 – 1.3.3 above.

It should be noted that this report is a Stage 1 PESA as detailed in Section 1.1 and the objective of the PESA is to document site history and any past or present potentially contaminating activities and to provide a preliminary assessment of site contamination.

Desktop studies were performed using publicly available information and visual site inspections were undertaken from public roads. Where properties had supplied a property access form and had consent to us entering their property, property site inspections were performed.

The assessment is considered sufficiently detailed to inform decisions on the zoning of land through the Growth Centres SEPP. Opportunities for more targeted Stage 1 or site specific Stage 2 assessments (DESA's) will exist prior to the granting of development consent for specific development proposals.



LEGEND

- Road
- Stream/River
- Electricity Transmission Line
- Cadastre
- ▭ Precinct Boundary
- Flood Prone Area
- Native Vegetation Zones**
 - Shale Hills Woodland
 - Shale Plains Woodland
 - Alluvial Woodland
- Land Zones**
 - Infrastructure
 - Primary Production
 - Rural Landscape
 - Rural Small Holdings

NOTES:
All data was provided by NSW Department of Planning and Infrastructure

B	11/10/2012	FOR CLIENT REVIEW	CS	MW				RS	A4 SHEET	SCALE 1:22,000
REV	DATE	REVISION DESCRIPTION	DRN	CHK	DES	ENG	APPD	CUST	PROJECT No: 301015-03103	
 WorleyParsons resources & energy			 Planning & Infrastructure						 OneWay to zero harm Copyright © WorleyParsons Services Pty Ltd	

USER NAME: CHANTEL SANDERS
PLOT DATE & TIME: 11 OCT 2012, 2:38:41 PM



NSW DEPARTMENT OF PLANNING AND INFRASTRUCTURE

LAND CAPABILITY AND SALINITY STUDY FOR THE LEPPINGTON PRECINCT PRELIMINARY ENVIRONMENTAL SITE ASSESSMENT

2 SITE IDENTIFICATION

2.1 LOCATION

The Precinct comprises 655 ha of land within the Camden Council local government area, located approximately 38 km south-west of Sydney city center.

The Precinct is bound to the south-east by Camden Valley Way, to the north-east by Ingleburn Road, and to the north-west by Cordeaux Road before following lot boundaries and a number of roads along the western and southern boundaries, including Anthony Road, Joseph Road, and Halls Road. Refer to the location map in **Figure 01**.

The east corner of the Precinct at Camden Valley Way meets the adjoining local government areas of Liverpool City Council and Campbelltown City Council.

2.2 CURRENT LAND USES

Current land uses in the Precinct include small rural holdings, predominantly comprising market gardening (open air and glasshouses), private rural-residential and poultry farming activities, with associated buildings and structures. Some light industrial and low-intensity agricultural practices were also observed.

Land within the Precinct has been subdivided and developed over the years, in a similar manner to adjoining land to the north, west and south. Land to the east beyond Camden Valley Way comprises open rural land.

The Precinct is serviced by a network of roads which are generally in grid formation. Kemp Creek, Bonds Creek and overhead electricity transmission lines run almost parallel through the Precinct south to north direction, at an angle to the road network.



NSW DEPARTMENT OF PLANNING AND INFRASTRUCTURE

LAND CAPABILITY AND SALINITY STUDY FOR THE LEPPINGTON PRECINCT PRELIMINARY ENVIRONMENTAL SITE ASSESSMENT

3 STATUTORY INFORMATION

3.1 ZONING

The Camden Local Environmental Plan (LEP) was gazetted on 3 September 2010. Under the LEP, land within the Precinct is located within the Rural Small Holdings (RU4) zone, except for a small holding zoned Infrastructure (SP2) for a water supply system. A review of the LEP maps online shows no properties within the Precinct are located within a Conservation Area.

The southern boundary of the Precinct adjoins the Raby property which is subject to a heritage listing and zoned for primary production (RU1). The remainder of the surrounding land on the western side of Camden Valley Road is predominantly zoned RU4, with the exception of a cluster of land zoned for large lot residential (RE5) around Chisholm Road.

Most of the surrounding land (within the Camden local government area) to the east, on the opposite side of Camden Valley Road, is zoned rural landscape (RU2).

3.2 NATIONAL AND STATE REGISTERS

3.2.1 Heritage

A review of the online State Heritage Inventory on the NSW OEH website showed no statutory heritage listing within the Precinct.

A review of the online World and National heritage lists on the Department of Sustainability, Environment, Water, Population and Communities (DSEPC) website also showed no heritage listing within the Precinct.

Further information in relation to indigenous and non-indigenous heritage can be obtained from *Leppington Precinct – Non Indigenous Heritage Study, CM+* and *Leppington Precinct Indigenous Heritage Study: Stage 1 Aboriginal Heritage Preliminary Assessment, Australian Museum Business Services*.

3.2.2 Native Vegetation

Small areas of native vegetation are located on properties within the Precinct. This includes the Shale Hills Woodland, Shale Plains Woodland, and Alluvial Woodland vegetation communities as shown in **Figure 01**.

Further information in relation to vegetation can be obtained from *Leppington Rezoning Assessment - Biodiversity and Riparian Studies, EcoLogical*.



NSW DEPARTMENT OF PLANNING AND INFRASTRUCTURE

LAND CAPABILITY AND SALINITY STUDY FOR THE LEPPINGTON PRECINCT PRELIMINARY ENVIRONMENTAL SITE ASSESSMENT

4 SITE HISTORY REVIEW

4.1 INTRODUCTION

A desk-based review of historical information was undertaken and interpreted to gain an understanding of the historical activities within the Precinct. The findings are outlined below.

4.2 AERIAL PHOTOGRAPHS

WorleyParsons undertook a review of historical aerial photographs of the Precinct to assess changes in land use activities over time.

Copies of select aerial photographs dating from 1947 to 2005 were obtained from the NSW State Archives Library and are enclosed within **Appendix 2**. A summary of the physical patterns of development and land use is provided in the following.

1947 Run 21	<p>In January 1947, land within the north-east portion of the Precinct is largely cleared and developed into small, low intensity rural holdings. Land uses mostly consist of agricultural, market gardening and residential. The early buildings for the Tegal poultry farm (now 'Inghams') at 168 Heath Road are also visible from the aerial photos.</p> <p>The vegetative setting comprises scattered and dense pockets of mature trees. Buildings in and around the Precinct area are very sparse.</p> <p>Key roads in the northern half of the Precinct are clearly identifiable from the aerial photos, including what is currently known as Ingleburn, Heath, Eastwood, Dickson, Rickard and Byron roads.</p> <p>The southern portion of the Precinct (to the south of Heath Road) consists of extensive agricultural farmland, with scattered trees and small lakes / dams. This is similar to surrounding land to the south-east, and to land on the opposite side of Camden Valley Way to the south-west.</p>
1965 Run 24	<p>By August 1965, the north-east portion of the Precinct is further subdivided and significantly developed including the establishment of large agricultural, horticultural and poultry sheds, as well as smaller rural-residential properties. This is similar to surrounding land to the north.</p> <p>Further vegetation clearance has occurred since 1947. The Pat Kontista Reserve is established on the corner of Heath Road and Byron Road.</p> <p>Land within the southern portion of the Precinct is been heavily subdivided for non-agricultural purposes but retains a rural context. There is an obvious shift from large agricultural farmland to smaller property titles by 1965, mostly comprising horticulture and low-intensity rural activities. Surrounding land to the north-east has followed a similar pattern of development.</p> <p>A significant number of large sheds have been developed on properties within the Precinct, showing a very noticeable increase in land use intensity since 1947. Many of the sheds are in</p>



NSW DEPARTMENT OF PLANNING AND INFRASTRUCTURE

LAND CAPABILITY AND SALINITY STUDY FOR THE LEPPINGTON PRECINCT PRELIMINARY ENVIRONMENTAL SITE ASSESSMENT

<i>(1965 cont.)</i>	<p>long narrow configurations. The most obvious cluster of new sheds are along Heath Road, including the properties which are currently numbered 89, 113, 116, 168 (known poultry farm), 173 and 214 Heath Road, and 9b Dickson Road (on the corner). The aerial photos show trees in this part of the Precinct have been largely retained since 1947. The planting or maturing of trees is evident on some properties.</p> <p>Additional roads in the southern portion of Precinct have been established, including what is currently known as Philip Road, Joseph Road, Ridge Square, Park Road, Woolgen Park Road, George Road and Dwyer Road. Some vegetation along Kemps Creek has been cleared since 1947. The large water tank on Woolgen Park Road (currently zoned SP2) is visible on the aerial 1965 photo.</p> <p>Some noteworthy changes on surrounding land since 1947 include the Raby homestead to the south-east (now heritage listed) and the maturing of planted forest on the opposite side of Camden Valley Way to the south-west.</p>
1982 Run 26	<p>The August 1982 aerial photos shows land use in the north-east portion of the Precinct has generally remained the same as observed in the aeriels from 1965. Some further vegetation has been removed to allow more open areas on some properties, including market gardening, as well as new sheds and buildings. Some larger, wider sheds within the Precinct have been removed and/or replaced with narrower sheds, which may indicate a shift in land use. In addition, a cluster of buildings has been removed from the poultry farm site at 168 Heath Road.</p> <p>Land within the southern portion of the Precinct has been further subdivided for horticultural and rural-residential purposes, but retained a rural context. New buildings associated with these land uses are established. Surrounding land to the south-east has followed a similar pattern of development.</p> <p>In terms of the surroundings, a market garden site (now 'Flora International') has been developed adjacent to the Precinct at the corner of Ingleburn and Camden Valley Way. The use of the land opposite on Camden Valley Way (south-west) appears unchanged since 1965, with the exception of further maturing of the forested area.</p>
1994 Run 13	<p>By October 1994, more market garden structures appear in the aerial photos, particularly in the north-east portion of the Precinct. The development of more rural-residential properties is now evident on most of the roads within the Precinct, scattered amongst existing land use activities.</p> <p>Some noteworthy changes on the land opposite the Precinct on Camden Valley Way since 1982 include the establishment of what is now called the Camden Lakeside Country Club (south) and some new rural-residential properties (south-west).</p>
2005 Run 13	<p>Land uses within the Precinct appeared largely unchanged from the 1994 aerial photographs.</p> <p>The use of land for market gardening has increased, along with the development of associated sheds and structures.</p> <p>New and replacement sheds at the known poultry farm site at 168 Heath Road are developed in a configuration that is still present on site today.</p>



NSW DEPARTMENT OF PLANNING AND INFRASTRUCTURE

LAND CAPABILITY AND SALINITY STUDY FOR THE LEPPINGTON PRECINCT PRELIMINARY ENVIRONMENTAL SITE ASSESSMENT

4.3 PREVIOUS REPORTS

WorleyParsons is not aware of any previous environmental or geotechnical reports that were prepared for the Precinct.

4.4 PUBLIC RECORDS

4.4.1 Contaminated Sites Register

As part of the public records search, WorleyParsons undertook a review of the NSW OEH contaminated land record online. The searchable database contains orders made under Part 3 of the *Contaminated Land Management Act 1997 (CLM Act 1997)* which includes record of written notices, including preliminary investigation orders and the declaration of land to be significantly contaminated.

The search results showed:

- No statutory notices issued under the *CLM Act 1997* for properties in the Camden local government area, at the date of issuing this report (**Appendix 3**).
- No properties in the Precinct on the list of *NSW Contaminated Sites Notified to the EPA (as of 13 August 2012)*.

There is one site approximately 250 meters north of the Precinct on the list of NSW contaminated sites notified to the EPA; this is identified in **Table 4-1**.

Table 4-1 Notified Contaminated Sites near the Precinct

Site	Address	Current use	EPA Site Mgmt. Class	Proximity to the Precinct
Leppington Coles Express (Shell)	1443 Camden Valley Way	Service station	E, G	~250m (NW)

EPA Site Management Class E relates to premises with an operational Underground Petroleum Storage System. Class G notes that based on the information made available to the EPA to date, the contamination present at this site is not considered by the EPA to be significant enough to warrant regulatory intervention.

The service station site is located a sufficient distance from the Precinct such that it is unlikely to cause soil contamination migration onto properties within the Precinct. There is potential for groundwater contamination to migrate onto Precinct properties depending upon the size of any releases to the environment. However, a preliminary assessment of the groundwater flow direction at this location determined that it is likely to be to the north (i.e. away from the Precinct) and hence the risk of groundwater contamination migrating into the Precinct is low.



NSW DEPARTMENT OF PLANNING AND INFRASTRUCTURE

LAND CAPABILITY AND SALINITY STUDY FOR THE LEPPINGTON PRECINCT PRELIMINARY ENVIRONMENTAL SITE ASSESSMENT

4.4.2 POEO Licence Register

The POEO register contains records of licences required under section 308 of the *Protection of the Environment Operations Act 1997 (POEO Act)* for certain activities, including environment protection licences, penalty notices and applications for new licences.

A search of the POEO register was undertaken for properties within the Precinct, and in the immediate vicinity, to identify any activities being undertaken which have the potential to act as a source of soil and/or groundwater contamination. A copy of the search results is contained in **Appendix 3**.

Search results showed:

- No licences, applications, notices, audits, pollution studies or reduction programs relating to properties in the Precinct, at the date of issuing this report.

Two properties located within close proximity to the Precinct boundary showed current or historical records for licenced POEO activities. These are summarised in **Table 4-2**.

Table 4-2 POEO Licences near the Precinct

Site name	Property Address	Licence Ref	Approved Activity	Non-compliance?	Proximity to the Precinct
Koala Petroleum Pty Ltd	166 Ingleburn Road, Leppington 2171 (Directly opposite the Precinct boundary)	POEO Licence No. 11914	Chemical storage: 0-5000 kL stored (petroleum products)	No	~10m (NW)
The Rugby League Country Club Ltd ('Camden Valley Golf Resort')	810 Camden Valley Way, Catherine Field 2171 (Directly opposite the Precinct boundary)	POEO Licence No. 1617	Sewage treatment – processing by small plants (<10000 ML per year).	Yes – not meeting all on-going monitoring requirements	~ 650m (SW)

Given the proximity of the Koala Petroleum site and the unknown condition of the underground fuel storage tanks, the site has the potential to impact adjacent Precinct properties. However, if product has in fact been released to soil and groundwater, a preliminary assessment of groundwater conditions has determined that the migration of pollutants would most likely be to the north (i.e. away from, rather than towards, the Precinct).



NSW DEPARTMENT OF PLANNING AND INFRASTRUCTURE

LAND CAPABILITY AND SALINITY STUDY FOR THE LEPPINGTON PRECINCT PRELIMINARY ENVIRONMENTAL SITE ASSESSMENT

The sewerage treatment facility on the Camden Valley Golf Resort site is thought to be located approximately 650 meters from the nearest adjacent Precinct property boundary. As a result it is unlikely to cause soil contamination migration onto properties within the Precinct. In addition, a preliminary assessment of groundwater conditions has determined that the predominant flow direction is likely to be to the north-west, rather than directly north towards the Precinct, and hence the migration of any potential contaminants into the Precinct is limited.

4.4.3 Development and Building Permits

A high-level search of Camden Council's online records of development applications was undertaken, to note activities (or associated activities relating to the permit) which may be a potential source of land contamination.

Online records only date back to July 2007, and showed mostly applications for new dwellings and for tree removal. Records relating to the registering of septic tanks were also noted. While septic tanks have been noted, they are required to be approved by Council and are considered a low risk of leading to contamination.

4.4.4 Dangerous Goods Licenses

Of the properties selected for additional investigation (refer Section 7), none of these were considered likely to have had underground storage tanks present and hence a search for dangerous goods licenses was not warranted.



NSW DEPARTMENT OF PLANNING AND INFRASTRUCTURE

LAND CAPABILITY AND SALINITY STUDY FOR THE LEPPINGTON PRECINCT PRELIMINARY ENVIRONMENTAL SITE ASSESSMENT

5 HYDROLOGY AND TOPOGRAPHY

The topography of the Precinct is dominated by a ridge line, Kemp Creek and Bonds Creek which run roughly north-south, with creek flow towards the north. Minor drainage channels run down into the creeks from either side of the ridgeline, and minor undulations exist across the entire Precinct. The highest point within the Precinct is at the water storage facility on Woolgen Park Road, and is at approximately 130m RL. The lowest points within the Precinct coincide with the northern most extent of the creeks at Ingleburn Rd and Eastwood Road.

While localised slopes up to 12° were identified in the southern area at Hulls Road, the slopes within the Precinct are generally less than 4°. The majority of slopes from the ridgeline towards the creeks are in the range of 2-4°. In addition to many earth dams across the Precinct, some minor artificial drainage channels have been constructed.

No groundwater was encountered within the test pits or hand augers undertaken in the preliminary geotechnical investigation (refer to *Land Capability and Salinity Study for the Leppington Precinct, Phase 1 Geotechnical Report, WorleyParsons, May 2013* for further details of the geotechnical investigations). However, it is considered likely shallow groundwater may be present in some areas within the Precinct close to drainage paths such as creeks and at times following heavy rainfall.



NSW DEPARTMENT OF PLANNING AND INFRASTRUCTURE

LAND CAPABILITY AND SALINITY STUDY FOR THE LEPPINGTON PRECINCT PRELIMINARY ENVIRONMENTAL SITE ASSESSMENT

6 SITE INSPECTION

A WorleyParsons' geotechnical engineer and environmental engineer completed a site inspection on 20th September 2012. Photographs from the inspection are contained in **Appendix 1**.

As outlined in the site description in Section 2.0, the dominant land uses in and around the Precinct include rural-residential properties, market gardening and poultry farming. Key observations made during the site inspection included relevant storage and disposal activities in the context of evaluating potential environmental issues.

These observations are outlined overleaf in **Table 6-1**, along with anecdotal information obtained from three long term residents within the Precinct. A qualitative risk assessment which combines the findings of the Site Inspection in combination with the Site History Review (refer Section 4) is provided in Section 7.



NSW DEPARTMENT OF PLANNING AND INFRASTRUCTURE

LAND CAPABILITY AND SALINITY STUDY FOR THE LEPPINGTON PRECINCT PRELIMINARY ENVIRONMENTAL SITE ASSESSMENT

Table 6-1 Summary of Key Observations and Anecdotal Evidence

Activity	Observations	Anecdotal
Landfill activities	No obvious signs of landfill activities were observed.	No existing or historical landfill activity known to occur in the Precinct or immediate area, given the historical uses for crop growing and market gardening.
Uncontrolled / Illegal dumping	No uncontrolled or illegal dumping was observed on public land. A number of properties were noted to have discarded material at the rear. Most were obscured from public view by boundary screening but those that were visible were commonly building materials and car bodies.	No existing or historical illegal dumping activity known to occur in the Precinct or immediate area. Known cases of dumping building materials on sites within the Precinct, most likely as residents rebuilt their homes.
Imported soil	Minimal evidence of soil importation was observed. Several dams were evident throughout the Precinct which appeared to have been created with cut/fill balance. Material would have been imported for the construction of roads within the Precinct.	Known cases of importing blue metal, soil and sand to private properties for building dwellings. Given the previous use of many residential properties as market gardens with fertile soils, locals would not likely import foreign soil during that time.
Stormwater discharge	No formal road drainage infrastructure, such as kerb and channel, was observed. Roof drainage from buildings was generally discharging to local watercourses.	Known use of 'rubble pits' to collect and disperse runoff (~20m x 4m) and natural runoff to the creek (not via a tank). Historically, rainwater tanks for storage were not allowed.
Sewerage discharge	Evidence of septic tank use was observed during the site visit. Subsurface concrete tanks that were observed were most likely septic systems.	Majority of the area use absorption trench septic tanks, given properties are not connected to the main sewerage system. Historical knowledge of septic tanks which discharged into a transpiration pit, controlled and inspected by Council. Newer properties tend to use tanks with the 'enviro cycle' process, whereby treated water is used to irrigate grass via a sprinkler system.



NSW DEPARTMENT OF PLANNING AND INFRASTRUCTURE

LAND CAPABILITY AND SALINITY STUDY FOR THE LEPPINGTON PRECINCT PRELIMINARY ENVIRONMENTAL SITE ASSESSMENT

Activity	Observations	Anecdotal
Waste effluent management	No specific items were noted relating to waste effluent management.	Wastewater is generally kept separate from the sewerage and stormwater systems. It has been known for liquid wastes such as oils (e.g. engine oil for vehicles) to be disposed of through the general waste collection service.
Wastewater discharge	No observations (restrictions to private properties).	No information.
Other pits and sumps	No observations (restrictions to private properties). Some of the water storage ponds observed from aerial photos (at the rear of properties) were noted during the site visit.	No information.
Storage tanks	<p>A number of storage vessels were observed, which typically appeared to be silos to store feed for livestock.</p> <p>No above-ground storage tanks relating to hydrocarbon or pesticide/ fertiliser use were observed, however a number of unmarked drums were observed which could represent storage for these types of liquids.</p> <p>Underground storage tanks were not directly observed. They would be expected at the existing petroleum storage and retail sites within the immediate vicinity of the Precinct.</p>	No information.



NSW DEPARTMENT OF PLANNING AND INFRASTRUCTURE

LAND CAPABILITY AND SALINITY STUDY FOR THE LEPPINGTON PRECINCT PRELIMINARY ENVIRONMENTAL SITE ASSESSMENT

7 RISK EVALUATION

This section provides a preliminary, qualitative assessment of the potential for land contamination to be present on properties within the Precinct. Given the large number of properties within the Precinct, a simplified risk-ranking process was used to assign a ranking (low, medium or high) to each property.

The risk-ranking criteria are contained in Table 7-1. This is a subjective assessment based on the information reviewed in **Sections 4** and **6**.

Table 7-1 Risk Ranking Criteria

Risk Ranking	Criteria
High	<p>Land from current or historical aerial photographs, and/or identified during the site inspection, which suggests use for:</p> <ul style="list-style-type: none">• poultry farming• intensive agriculture / large scale rural-commercial activities• industrial and commercial (using solvents, fuels, chemicals etc.) <p>Land on OEH online records for statutory notice, on the list of <i>NSW Contaminated Sites Notified to the EPA (as of 13 August 2012)</i>, or on the list of <i>NSW contaminated sites notified to the EPA</i>.</p> <p>Land identified during the site inspection as being subject to uncontrolled dumping of potentially hazardous materials.</p>
Medium	<p>Land identified by current or historical aerial photographs, and/or the site inspection, for use as:</p> <ul style="list-style-type: none">• market gardening / horticulture• other land uses not listed as a “high” risk <p>Land identified during the site inspection as being subject to:</p> <ul style="list-style-type: none">• uncontrolled dumping of building materials• significant vegetation clearance <p>The large number of properties falling into the “moderate” ranking is a result of the historical use of much of the precinct for market gardening and agricultural practices.</p>
Low	<p>Land identified by current aerial photographs and the site inspection for use as residential and observed on historical aerial photographs as only previously being pastoral.</p> <p>Land identified by the aerial photos to be continuously used for passive recreation or native vegetation.</p>



NSW DEPARTMENT OF PLANNING AND INFRASTRUCTURE

LAND CAPABILITY AND SALINITY STUDY FOR THE LEPPINGTON PRECINCT PRELIMINARY ENVIRONMENTAL SITE ASSESSMENT

The risk rankings are mapped in **Figure 02** which shows:

- ~13% of the Precinct area was assigned a “high” ranking;
- ~81% of the Precinct area was “moderate” ranking; and
- ~6% of the Precinct area was a “low” ranking;

Where there was uncertainty over the risk ranking of a property, the higher of the likely categories was used.

Areas that score a “high” ranking are current or historic land use types that are considered to have a high potential for land contamination risk, based on the history review and site observations, and may pose a constraint for a more sensitive land use.

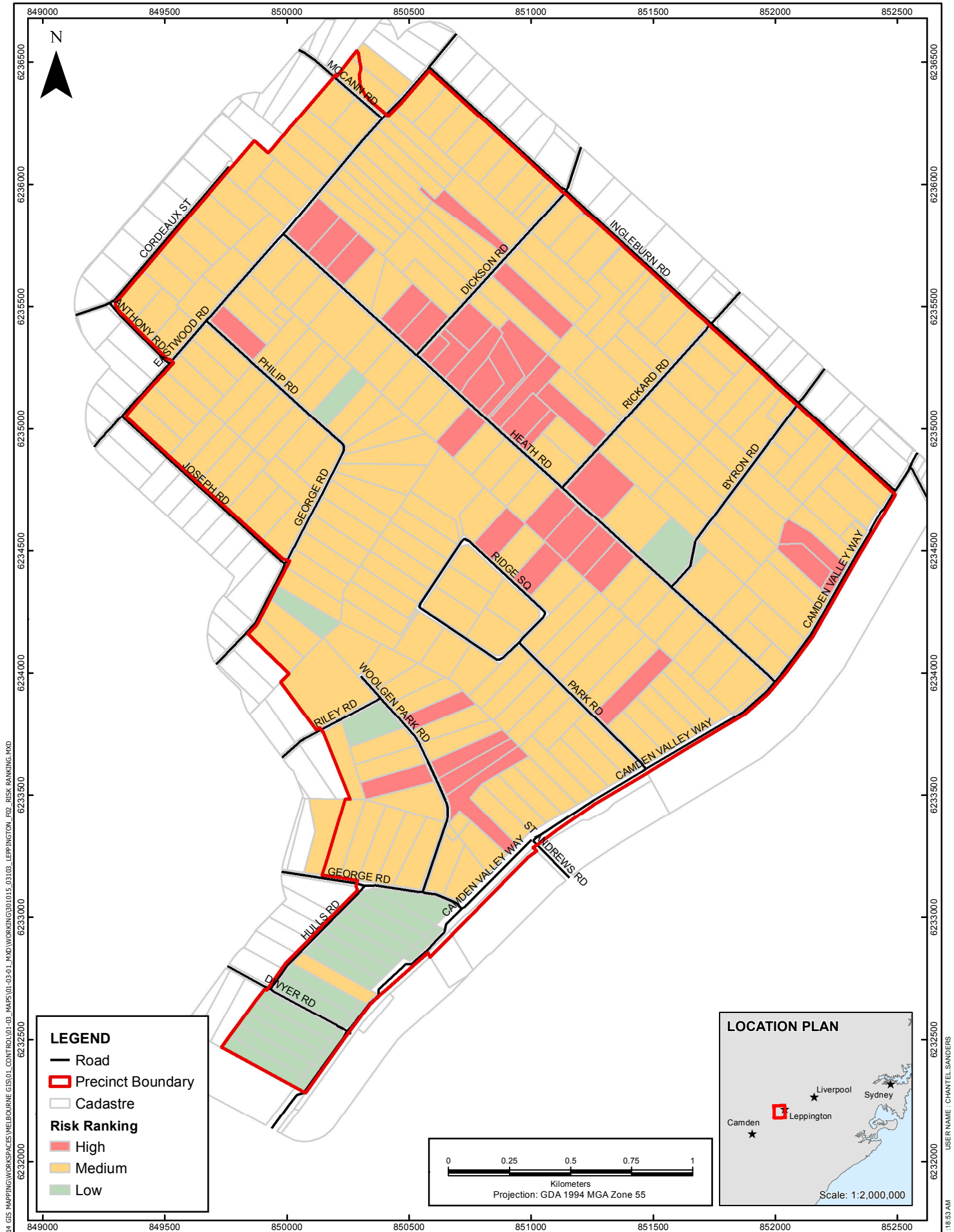
Areas that score a “low” ranking are current or historic land use types that are considered to have a low potential for land contamination risk. It does not suggest that no contamination issues exist, more that based on the site history review and site observations the risk of land contamination is low.

Of the properties that scored a “high” ranking, the following were selected for additional consideration to inform the next stage of assessment. These properties are summarised in Table 7-2.

A historical title search was undertaken for each of these properties. Copies of the titles are contained in **Appendix 4**.

Table 7-2 Properties for Additional Consideration

Property	Reason for “high” ranking
Inghams Enterprises Pty Ltd 168 Heath Road	Long term poultry farming activity
264 Heath Road (corner of Eastwood Rd)	Current and historic presence of tanks and large sheds on site
197 Eastwood Rd (corner of Philip Rd)	Poultry farming activity
113 / 113A Ridge Square	Poultry farming activity
46 Dickson Road	Poultry farming activity

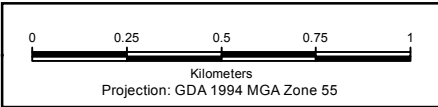


LEGEND

- Road
- Precinct Boundary
- Cadastre

Risk Ranking

- High
- Medium
- Low



NOTES:
All data was provided by NSW Department of Planning and Infrastructure

B	31/10/2012	FOR CLIENT REVIEW	CS	MW				RS	A4 SHEET	SCALE 1:20,000
REV	DATE	REVISION DESCRIPTION	DRN	CHK	DES	ENG	APPD	CUST	PROJECT No: 301015-03103	

**LEPPINGTON PRECINCT
LAND CAPABILITY & SALINITY STUDY**



**Figure 02
Risk Ranking**

LOCATION: T:\10.0 ENGINEERING\10.14 GIS MAPPING\WORKSPACES\MELBOURNE GIS\01 CONTROL\01-03 MAPS\01-03-01.WXD\WORKING\031015_03103 - LEPPINGTON_R2_RISK RANKING.MXD

PLOT DATE & TIME: 31 OCT 2012, 11:18:53 AM USER NAME: CHANTEL SANDERS



NSW DEPARTMENT OF PLANNING AND INFRASTRUCTURE

LAND CAPABILITY AND SALINITY STUDY FOR THE LEPPINGTON PRECINCT PRELIMINARY ENVIRONMENTAL SITE ASSESSMENT

8 CONCLUSIONS AND RECOMMENDATIONS

8.1 CONCLUSIONS

A preliminary review of potential land contaminant sources for the Precinct was undertaken in accordance with Clause 6.2 of *Managing Land Contamination, Planning Guidelines SEPP 55 - Remediation of Land* (DUAP/EPA 1998) and subject to the scope of works defined in Section 1.3. With reference to Clause 6.1 of SEPP 55, the findings of this report are that there is the potential for land contamination issues from past and current land uses. However, the potential contamination is unlikely to be present, in either form and/or extent, such that it cannot be removed or managed by the application of commonly used remediation methods. Consequently, the potential contamination is not considered to represent a significant barrier to the future development of the Precinct.

Key results of the PESA are summarised below:

- No sites are historically listed.
- A review of aerial photos showed strong historical agricultural and horticultural uses for land within and around the Precinct.
- The Precinct has hosted a number of poultry farms since at least 1947.
- No properties in the Precinct have been:
 - Issued notices issued under the *CLM Act 1997*
 - Listed on the register for NSW Contaminated Sites Notified to the EPA (as of 13 August 2012)
 - Listed on the POEO Licence Register, at the date of this report.
- One site in the immediate vicinity of the Precinct is on the register for *NSW Contaminated Sites Notified to the EPA (as of 13 August 2012)*. The site is located at a distance which is unlikely to cause soil contamination migration onto properties within the Precinct. In addition, a preliminary assessment of groundwater flow behaviour determined that there is a low risk of groundwater contamination migrating towards the Precinct.
- Two sites in the immediate vicinity of the Precinct are listed on the POEO License Register (i.e. the Koala Petroleum site and Camden Valley Golf Resort). These sites are located at a significant distance from the precinct and/or are located in areas where groundwater flows are unlikely to lead to contaminant migration towards the Precinct.
- No existing or historical landfill activity is known to occur in the Precinct or immediate area.
- In terms of uncontrolled dumping, a number of properties were observed to have discarded materials at the rear. Most were obscured from public view by boundary screening, but those that were visible from public roads commonly included building materials and car bodies.



NSW DEPARTMENT OF PLANNING AND INFRASTRUCTURE

LAND CAPABILITY AND SALINITY STUDY FOR THE LEPPINGTON PRECINCT PRELIMINARY ENVIRONMENTAL SITE ASSESSMENT

- In terms of sewage disposal, most properties in the Precinct use septic tanks. These are required to be approved by Council and are considered a low risk of contamination.
- Details of waste effluent management and wastewater discharge were unclear from this preliminary study.
- Of the properties that scored a “high” ranking, five properties were selected for additional consideration to inform the next stage of assessment.

Given the large number of properties within the Precinct boundary, a simplified and qualitative process was used to assign a risk-ranking to each property for potential land contamination which may pose a constraint to rezoning the land to a more sensitive land use such as residential.

8.2 RECOMMENDATIONS

The Draft Leppington Precinct Plan covers a large area (655ha) and makes general provisions, rather than specifying locations, in relation to the permissibility of sensitive land uses. It is therefore recommended that, where a risk of contamination exists, more detailed investigations are undertaken as part of specific development applications, and that provisions are included in the planning instruments to require these investigations to be carried out.

WorleyParsons recommends the following further works be undertaken following rezoning of the Precinct as part of subsequent Development Applications for subdivision and development of the site:

- Intrusive soil sampling and analysis be undertaken on selected properties ranked as a “high” risk for potential land contamination, to validate the findings in this report and inform the next stage of land contamination assessment if appropriate;
- Groundwater monitoring wells be installed as close as possible to “high” risk sites to allow groundwater quality in these areas to be assessed. It is also recommended that two additional wells be established to allow background groundwater quality to be assessed.
- Details of waste effluent management and wastewater discharge practices be confirmed;
- Review the on-going monitoring records for the sewerage treatment plant at the Rugby League Country Club (Camden Valley Golf Resort) which are also noted to be subject to a POEO notice.

For properties rated as a “medium” risk for potential contamination, further assessment should be undertaken at the DA stage which focuses on areas with the greatest potential for contamination, such as around buildings and infrastructure, and more broad scale assessment be undertaken in other areas.



WorleyParsons

resources & energy

EcoNomics

NSW DEPARTMENT OF PLANNING AND INFRASTRUCTURE

**LAND CAPABILITY AND SALINITY STUDY FOR THE LEPPINGTON PRECINCT
PRELIMINARY ENVIRONMENTAL SITE ASSESSMENT**

APPENDIX 1 Site Photographs



1: Looking South-West from Woolgen Park Road, East of Riley Road



2: Desiccation of soil on George Road, West of Hulls Road



3: Hulls Road looking South from George Road. Note cut to fill construction.



4: Cut at corner of Cordeaux Street and Anthony Road



5: Looking west on Ingleburn Road towards Rickard Road



6: Looking North on Eastwood Road, at Anthony Road



7: Cut at corner of Eastwood Road and Joseph Road



8: Looking East on Joseph Rd



9: Dam North of Joseph Road



10: Looking West on Philip Road from Eastwood Road



11: Looking West from Eastwood Road, north of Philip Road



12: Creek Crossing at Heath Road, West of Dickson Road



13: Looking West Along Heath Road, West of Rickard Road



14: Cut on Heath Road, Looking West



15: Looking South-West from Ingleburn Road, West of Camden Valley Way



16: Looking South from Ingleburn Road, West of Camden Valley Way



WorleyParsons

resources & energy

EcoNomics

NSW DEPARTMENT OF PLANNING AND INFRASTRUCTURE

**LAND CAPABILITY AND SALINITY STUDY FOR THE LEPPINGTON PRECINCT
PRELIMINARY ENVIRONMENTAL SITE ASSESSMENT**

APPENDIX 2 Aerial Photographs




FS100 17 500 f/4.0 FF--- EC--- SP--- 07/02/98 008 04018.9 00007 26.2V -66mm ER00 CAM5202

08:04:27 10/12 05:5318 1644937 R13 M2510 PENRITH 1:25000 Scale 1:25000 Scale NSW4937 (M2510)

PENRITH
1:25000 Approx. Scale
NSW4937 (M2510)

RUN 13
10-12-05
76-99


152.76 mm





PENRITH 1125000 000 533.9804 E150.7957 4147N <4089

12 0525318 NSM4937 R13 M2510



1/500 f/4.0 FF--- EC--- SP- 0/4.02548 00% 04018.9 43007 26.2V -66mmB ER00 CAM5202



PENRITH
1:25000 Approx Scale
NSW4244 (Colour)

RUN 13
04-10-94
62-82

4054 M ASL
152.7 mm



74





RUN 13

4054 M

NSW
3240
173

SYDNEY 1982
1:16 000 COLOUR
(MISC. 1474) NSW 3240

RUN 26
9.8.82

2560m ASL
151.45mm
←

1ST COPY

(DOWN
COPY N.S.W
LANDS PHOTO
100.F



NSW
3240
174




SYDNEY 1982
1:16 000 COLOUR
(MISC. 1474) NSW 3240

RUN 26
9.8.82

2560m ASL
151.45mm
←

IST COPY

GROWN
COPY NSW
LAND PHOTO
106-1



NSW
3240
113


SYDNEY 1982
1:16 000 COLOUR
(MISC. 1474) NSW 3240

RUN 27
9.8.82

2560m ASL
151.45mm
→

GROUND
COPY N.S.W.
LANDS PHOTO
106 f

1ST COPY



NSW
3240
114

SYDNEY 1982
1:16 000 COLOUR
(MISC. 1474) NSW 3240

RUN 27
9.8.82

2560m ASL
151.45mm

CROWN
COPY NSW
LANDS PHOTO
LOG-E

IST COPY



15W.
1405
6019

CUMBERLAND
1965 SERIES

RUN 24 W
29.8.65

8,350' ASL
114.44 mm.

CROWN
COPY N.S.W.
LANDS PHOTO
LOG-C






N.S.W.
X
1405
5019

11.5 Ag
114.4

CUMBERLAND
1965 SERIES



RUN 24 W
29.8.65



8,350' ASL
114.44 mm.





NSW
1405
5018

114.44
115.44

CUMBERLAND
1965 SERIES

RUN 24 W
29.8.65



8,350' ASL
114.44 mm.



CROWN
COPY N.S.W
LANDS PHOTO
LOG-E





N.S.W.
X
1405
5018

11.5 Ag
114.4

CUMBERLAND
1965 SERIES



RUN 24 W
29.8.65



8,350' ASL
114.44 mm.










N.S.W.
1405
5081

11.5 Ag
114.4

CUMBERLAND
1965 SERIES



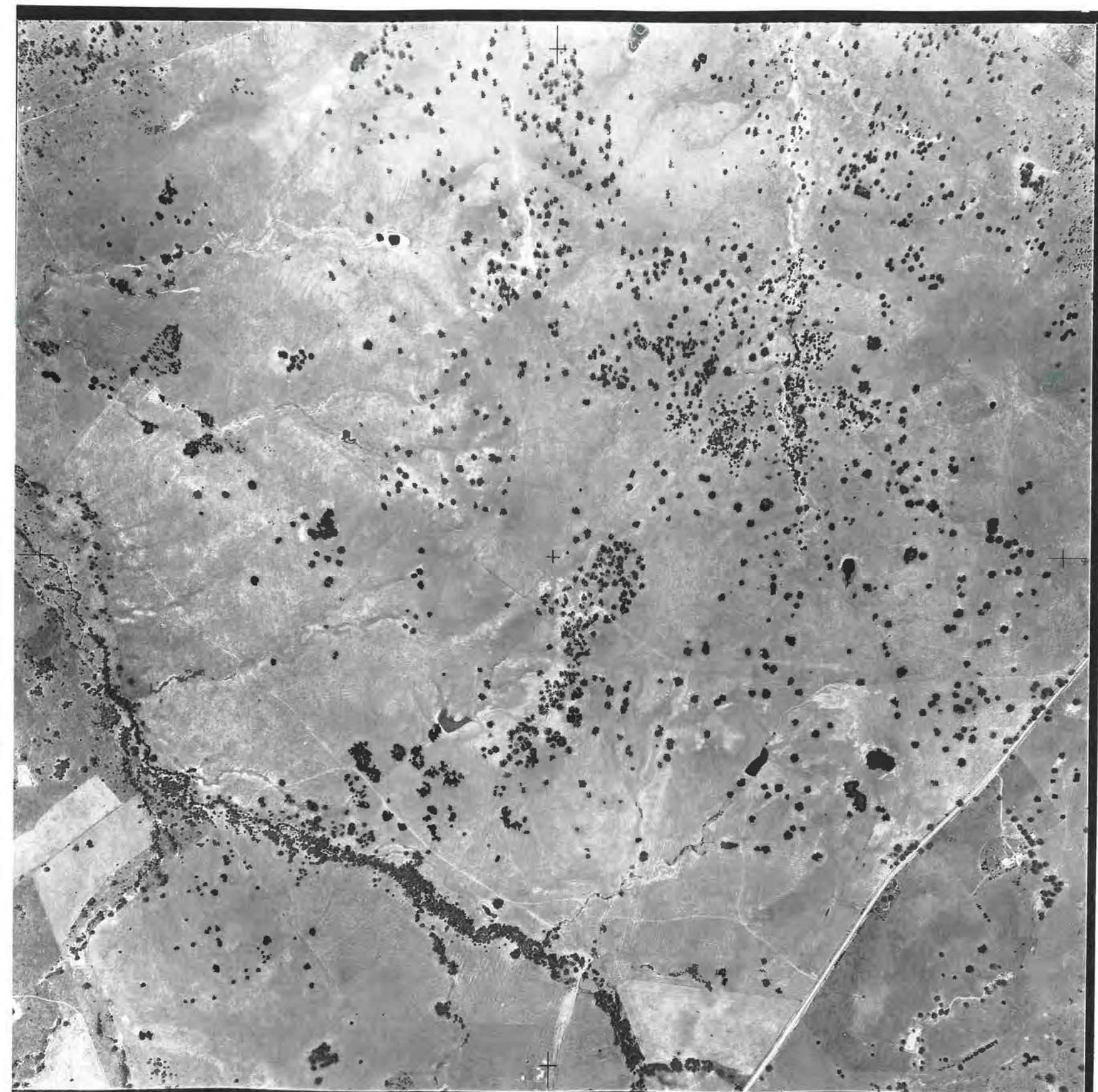
RUN
29.8.65

25 W



0,350°AST
114.44 mm.





57-106

LIVERPOOL (CO. CLAND) RUN 21 ↑ JAN 47 12" 12200

PRINTED BY CENTRAL MAPPING AUTHORITY
DEPARTMENT OF LANDS NSW



S4-173

LIVERPOOL (CO. CLAND) RUN 22 4 JAN 47 12 12200



54-175

LIVERPOOL (CO. C. LAND) RUN 22 ↑ JAN 47 12 12200





WorleyParsons

resources & energy

EcoNomics

NSW DEPARTMENT OF PLANNING AND INFRASTRUCTURE

LAND CAPABILITY AND SALINITY STUDY FOR THE LEPPINGTON PRECINCT
PRELIMINARY ENVIRONMENTAL SITE ASSESSMENT

APPENDIX 3 OEH On-Line Records

Rate
this
siteEnvironment
& Heritage

You are here: [Home](#) > [Contaminated land](#) > [Record of notices](#)

Search results

Your search for: LGA: Camden Council

[Search Again](#)[Refine Search](#)

did not find any records in our database.

If a site does not appear on the record it may still be affected by contamination. For example:

Contamination may be present but the site has not been regulated by the EPA under the Contaminated Land Management Act 1997 or the Environmentally Hazardous Chemicals Act 1985.

The EPA may be regulating contamination at the site through a licence or notice under the Protection of the Environment Operations Act 1997 (POEO Act).

Contamination at the site may be being managed under the [planning process](#).

Search TIP

To search for a specific site, search by LGA (local government area) and carefully review all sites listed.

... [more search tips](#)

More information about particular sites may be available from:

The [POEO public register](#)

The appropriate planning authority: for example, on a planning certificate issued by the local council under [section 149 of the Environmental Planning and Assessment Act](#).

See [What's in the record and What's not in the record](#).

If you want to know whether a specific site has been the subject of notices issued by the EPA under the CLM Act, we suggest that you search by Local Government Area only and carefully review the sites that are listed.

This public record provides information about sites regulated by the EPA under the Contaminated Land Management Act 1997, including sites currently and previously regulated under the Environmentally Hazardous Chemicals Act 1985. Your inquiry using the above search criteria has not matched any record of current or former regulation. You should consider searching again using different criteria. The fact that a site does not appear on the record does not necessarily mean that it is not affected by contamination. The site may have been notified to the EPA but not yet assessed, or contamination may be present but the site is not yet being regulated by the EPA. Further information about particular sites may be available from the appropriate planning authority, for example, on a planning certificate issued by the local council under section 149 of the Environmental Planning and Assessment Act. In addition the EPA may be regulating contamination at the site through a licence under the Protection of the Environment Operations Act 1997. You may wish to search the [POEO public register](#)

19 September 2012

List of NSW Contaminated Sites Notified to EPA as of 13 August 2012

Background

In response to 2008 amendments to the *Contaminated Land Management Act 1997* (CLM Act) clarifying the Section 60 duty to report contaminated sites, the Environment Protection Authority (EPA) has received 989 notifications (as of 13 August 2012) from owners or occupiers of sites where they believe the sites are contaminated.

A strategy to systematically assess, prioritise and respond to these notifications has been developed by the EPA. This strategy acknowledges the EPA's obligations to make information available to the public under *Government Information (Public Access) Act 2009*.

When a site is notified to the EPA, it may be accompanied by detailed site reports where the owner has been proactive in addressing the contamination and its source. However, often there is minimal information on the nature or extent of the contamination.

For some notifications, the information indicates the contamination is securely immobilised within the site, such as under a building or carpark, and is not currently causing any offsite consequences to the community or environment. Such sites would still need to be cleaned up, but this could be done in conjunction with any subsequent building or redevelopment of the land. These sites may not require intervention under the CLM Act, but could be dealt with through the planning and development consent process.

Where indications are that the nominated site is causing actual harm to the environment or an unacceptable offsite impact (i.e. it is a "significantly contaminated site"), the EPA would apply the regulatory provisions of the CLM Act to have the responsible polluter and/or landowner investigate and remediate the site.

As such, the sites notified to the EPA and presented in the following table are at various stages of the assessment and/or remediation process. Understanding the nature of the underlying contamination, its implications and implementing a remediation program where required, can take a considerable period of time. The tables provide an indication, in relation to each nominated site, as to the management status of that particular site. Further detailed information may be available from the EPA or the responsible landowner.

The following questions and answers may assist those interested in this issue:

Frequently asked questions

What is the difference between the "List of NSW Contaminated Sites Notified to the EPA" and the "Contaminated Land: Record of Notices"?

A site will be on the Contaminated Land: Record of Notices only if the EPA has issued a regulatory notice in relation to the site under the *Contaminated Land Management Act 1997*.

The sites appearing on this “List of NSW contaminated sites notified to the EPA” indicate that the notifiers consider that the sites are contaminated and warrant reporting to the EPA. However, the contamination may or may not be significant enough to warrant regulation by the EPA. The EPA needs to review and, if necessary, obtain more information before it can make a determination as to whether the site warrants regulation.

Why my site appears on the list?

Your site appears on the list because of one or more of the following reasons:

- The site owner and/or the person partly or fully responsible for causing the contamination notified to the EPA about the contamination under Section 60 of the *Contaminated Land Management Act 1997*. In other words, the site owner or the “polluter” believes the site is contaminated.
- The EPA has been notified via other means and is satisfied that the site is or was contaminated.

Does the list contain all contaminated sites in NSW?

No. The list only contains contaminated sites that the EPA is aware of, with regard to its regulatory role under the CLM Act. An absence of a site from the list does not necessarily imply the site is not contaminated.

The EPA relies upon responsible parties to notify contaminated sites.

How are these notified contaminated sites managed by the EPA?

There are different ways that the EPA manages these notified contaminated sites. First, an initial assessment is carried out by the EPA. At the completion of the initial assessment, the EPA may take one or more than one of the following management approaches:

- The contamination warrants the EPA’s direct regulatory intervention either under the *Contaminated Land Management Act 1997* or the *Protection of the Environment Operations Act 1997* (POEO Act), or both. Information about current or past regulatory action on this site can be found on the the Office of Environment and Heritage (OEH) website.
- The contamination with respect to the current use or approved use of the site, as defined under the *Contaminated Land Management Act 1997*, is not significant enough that it warrants EPA regulation.
- The contamination does not require EPA regulation and can be managed by a planning approval process.
- The contamination is related to an operational Underground Petroleum Storage System, such as a service station or fuel depot. The contamination may be managed under the POEO Act and the Protection of the Environment Operation (Underground Petroleum Storage Systems) Regulation 2008.
- The contamination is being managed under a specifically tailored program operated by another agency (for example the Department of Industry and Investment’s *Derelict Mines Program*).

I am the owner of a site that appears on the list. What should I do?

First of all, you should ensure the current use of the site is compatible with the site contamination. Secondly, if the site is the subject of EPA regulation, make sure you

comply with the regulatory requirements, and you have considered your obligations to notify other parties who may be affected.

If you have any concerns, contact us and we may be able to offer you general advice, or direct you to accredited professionals who can assist with specific issues.

I am a prospective buyer of a site that appears on the list. What should I do?

You should seek advice from the vendor to put the contamination issue into perspective. You may need to seek independent expert advice.

The information provided in the list, particularly the EPA Site Management Class, is meant to be indicative only, and a starting point for your own assessment. Site contamination as a legacy of past site uses is not uncommon, particularly in an urbanised environment. If the contamination on a site is properly remediated or managed, it may not materially impact upon the intended future use of the site. However, each site needs to be considered in context.

List of NSW Contaminated Sites Notified to the EPA

Disclaimer

The EPA has taken all reasonable care to ensure that the information in the list of contaminated sites notified to the EPA (the list) is complete and correct. The EPA does not, however, warrant or represent that the list is free from errors or omissions or that it is exhaustive.

The EPA may, without notice, change any or all of the information in the list at any time.

You should obtain independent advice before you make any decision based on the information in the list.

The list is made available on the understanding that the EPA, its servants and agents, to the extent permitted by law, accept no responsibility for any damage, cost, loss or expense incurred by you as a result of:

1. any information in the list; or
2. any error, omission or misrepresentation in the list; or
3. any malfunction or failure to function of the list;
4. without limiting (2) or (3) above, any delay, failure or error in recording, displaying or updating information.

THE EPA Site Management Class	Explanation
A	The contamination of this site is being assessed by the EPA. Sites which have yet to be determined as significant enough to warrant regulation may result in no further regulation under the <i>Contaminated Land Management Act 1997</i> .
B	The EPA is awaiting further information to progress its initial assessment of this site.
C	The contamination of this site is or was regulated under the <i>Contaminated Land Management Act 1997</i> . Information about current or past regulatory action on this site can be found on the EPA website (www.epa.nsw.gov.au) - Environmental Issues - Contaminated Land - Record of EPA notices.
D	The contamination of this site is or was regulated under the <i>Protection of the Environment Operations Act 1997</i> . Information about current or past regulatory action on this site can be found on the EPA website (www.epa.nsw.gov.au) - Environmental Issues - Environment Protection Licences - POEO public register.
E	This is a premises with an operational Underground Petroleum Storage System, such as a service station or fuel depot. The contamination of this site is managed under the <i>Protection of the Environment Operations Act 1997</i> and the Protection of the Environment Operations (Underground Petroleum Storage Systems) Regulation 2008.
F	The contamination of this site is managed by a planning approval process. The consent authority is either the local council or a government agency, such as the Department of Planning.
G	Based on the information made available to the EPA to date, the contamination of this site is considered by the EPA to be not significant enough to warrant regulatory intervention.
H	Initial assessment completed. The contamination of this site is to be regulated by the EPA

Suburb/City	Site Description	Site Address	Activity that caused contamination	s60 Form received	EPA Initial Assessment	EPA Management Class
Aberdeen	Former Transport Depot	87-89 St Andrew Street	Other Industry	Yes	In progress	A
Abbotsford	Former Gasworks	43 St Albans Street	Gasworks	Yes	Completed	C
Abbotsford	Former Gasworks	80-81 Wymston Pde and 35 and 41 St Albans St	Gasworks	No	Completed	G
Abbotsford	Former Gasworks	82, 83, 84 Wymston Pde, & 37, 39, 43, 45 St Albans	Gasworks	Yes	Completed	C
Abbotsford	Former Gasworks	83 Wymston Parade	Gasworks	Yes	Completed	C
Abbotsford	Former Gasworks	85 Wymston Parade	Gasworks	No	Completed	G
Albion Park	Caltex Service Station	222 Tongarra Rd	Service Station	Yes	In progress	B
Albion Park Rail	Caltex Service Station	172-174 Princes Highway	Service Station	Yes	In progress	B
Albion Park Rail	Caltex Service Station	31 Princes Hwy	Service Station	Yes	In progress	B
Albion Park Rail	Former Timber Storage Area	36 Rivulet Crescent	Other Industry	Yes	Completed	G
Albury	Albury Plaza	Cnr Smollett and Townsend	Other Industry	No	Completed	F G
Albury	Caltex Service Station	79 Union Rd	Service Station	Yes	In progress	B
Albury	Caltex Service Station	842-844 David St	Service Station	Yes	In progress	B
Albury	Caltex Service Station	Dean St Cnr Creek St	Service Station	Yes	In progress	B
Albury	Coles Express Albury	465 Guinea Street	Service Station	Yes	In progress	A
Albury	Former Caltex Service Station	624 Young Street	Service Station	Yes	Completed	C D E
Albury	Former Gasworks and surrounding commercial land.	441 Kiewa Street	Gasworks	Yes	Completed	C F
Albury	Mobil Depot	Hangar 8, Ogden Place	Other Petroleum	Yes	In Progress	E
Albury	Mobil Depot, Railway Place Albury	1 Railway Place	Other Petroleum	Yes	In Progress	B
Albury	North Albury Thales Australia Limited	161 Fallon Street	Other Industry	No	In Progress	A
Albury	SRA Land	448 and 452 Young Street	Unclassified	Yes	Completed	G
Albury	SRA Land, 514 to 526 Young Street	514 to 526 Young Street	Other Petroleum	Yes	In Progress	B
Albury	Woolworths Petrol	515 Young Street	Service Station	Yes	In progress	A
Alexandria	Alexandria Canal Sediments		Unclassified	Yes	Completed	C
Alexandria	Alexandria GoGas	562 Botany Road	Service Station	Yes	In progress	B E
Alexandria	Australia Post	10-24 Ralph Street	Other Industry	Yes	Completed	F

Suburb/City	Site Description	Site Address	Activity that caused contamination	s60 Form received	EPA Initial Assessment	EPA Management Class
Alexandria	Australian Refined Alloys	202-212 Euston Rd	Metal Industry	yes	Completed	D
Alexandria	Caltex Service Station	133 Wyndham St, cnr McEvoy Street	Service Station	Yes	In progress	B
Alexandria	Former Cadbury Schweppes	49-59 O'Riordan Street	Other Industry	Yes	Completed	C G
Alexandria	Former Mobil Service Station	20 O'Riordan Street	Service Station	Yes	Completed	G
Alexandria	Mascot Developments	494-504 Gardeners Rd	Other Industry	Yes	Completed	G
Alstonville	Caltex Service Station	73 Main St	Service Station	Yes	In progress	B
Ambarvale	Caltex Service Station	37 Woodhouse Drive	Service Station	Yes	In progress	B
Annandale	Mobil Service Station	198 Parramatta Road	Service Station	Yes	Completed	G
Annandale	Shell Coles Express Service Station	124-126 Johnston Street	Service Station	Yes	In Progress	E
Appin	Elladale Creek Aqueduct Upper Canal	Macquariedale Road	Unclassified	Yes	Completed	G
Appin	West Cliff Colliery	Wedderburn Road	Other Petroleum	yes	Completed	G
Ardlethan	Landmark Fertiliser storage	24-26 Arianh St	Chemical Industry	Yes	In progress	A
Armidale	Caltex Service Station	144 Marsh St	Service Station	Yes	In progress	B
Armidale	Caltex Service Station	146 Miller St	Service Station	Yes	In progress	B
Armidale	Caltex Service Station	2-4 Marsh Street	Service Station	Yes	In progress	B
Armidale	Caltex Service Station	New England Highway	Service Station	Yes	In progress	B
Armidale	Caltex Service Station	Queen Elizabeth Drive	Service Station	Yes	In progress	B
Armidale	Former Mobil Depot	132 Niagara Street	Other Petroleum	yes	Completed	H
Armidale	Former Shell Depot	134 Niagara Street	Other Petroleum	Yes	In progress	A
Armidale	Gasworks and portion of Harris Park	Corner of Beardy Street and Allingham Street	Gasworks	Yes	Completed	C G
Armidale	Martin Street , Crown Land	Martin Street	Other Industry	No	Completed	C G
Armidale	Martin Street Estate	Martin Street	Other Industry	No	Completed	G
Armidale	Martin Street Estate, Lot 3	Lot 3 Martin Street	Other Industry	No	Completed	G
Armidale	Mobil Armidale Service Station and Former Depot	McLennan Street	Service Station	Yes	In Progress	A
Armidale	Parklands near the former gasworks	Beardy Street and Allingham Street	Gasworks	Yes	Completed	G
Armidale	RTA land adjoining Martin Street estate	Martin Street	Other Industry	No	Completed	C G

Suburb/City	Site Description	Site Address	Activity that caused contamination	s60 Form received	EPA Initial Assessment	EPA Management Class
Armidale	Shell Service Station	93 Marsh Street	Service Station	No	Completed	G
Arncliffe	7 Eleven Arncliffe	28 Princes Highway	Service Station	Yes	In progress	A
Artarmon	BP Artarmon	432 Pacific Highway	Service Station	Yes	In Progress	A
Artarmon	Mobil Service Station	477 Pacific Highway	Service Station	Yes	In progress	B
Ashby	Ashby Dry Dock	via Clarence Street	Other Industry	Yes	Completed	C G
Ashfield	Vehicle Workshop	445-449 Liverpool Road	Service Station	Yes	Completed	G
Asquith	BP Service Station	462 Pacific Highway	Service Station	Yes	In Progress	E
Attunga	Attunga Limestone Mine (Waste Oil Site)	Garthowen Road	Other Industry	No	Completed	G
Auburn	Former Ajax chemical factory	9 Short Street	Other Industry	Yes	Completed	C
Auburn	Janyon	Manchester Road	Other Industry	Yes	Completed	G
Awaba	Awaba Colliery	Wilton Road	Other Industry	Yes	In progress	B
Balgowlah	BP Service Station	Cnr Sydney Road and Maretimo Street	Service Station	yes	In Progress	A
Balgowlah	Part of Manly Council Maintenance Depot	8-10 Roseberry Street	Other Petroleum	Yes	Completed	G
Ballina	Ballina Mays Motors	River Street	Other Petroleum	No	Completed	F G
Ballina	Ballina Shell	273 River Street	Service Station	Yes	In progress	A
Ballina	Former Mobil Service Station	37-41 Cherry Street	Service Station	Yes	Completed	F G
Ballina	Woolworths Petrol	44 Pacific Highway cnr Kerr Street	Service Station	yes	In Progress	A
Balranald	Caltex Service Station	Sturt Highway	Service Station	Yes	In progress	B
Banksmeadow	Botany Orica Groundwater Project	16-20 Beauchamp Road	Chemical Industry	No	Completed	C D
Banksmeadow	Caltex Terminal	1-3 Penrhyn Road	Other Petroleum	Yes	Completed	D
Banksmeadow	Discovery Cove, Former Ampol Rail Terminal	1801 Botany Road	Other Petroleum	No	Completed	H
Banksmeadow	Former Pipeline	Corish Circle	Other Petroleum	No	Completed	H
Banksmeadow	Orica Former Chlor Alkali Plant	Botany Industrial Park	Chemical Industry	No	Completed	H
Banksmeadow	Pacific National Stockpile	Beauchamp Road	Unclassified	Yes	In Progress	B
Bankstown	7 Eleven Service Station	689 Henry Lawson Drive	Service Station	Yes	Completed	G
Banora Point West	Caltex Service Station	2 Leisure Drive	Service Station	Yes	In progress	B

Suburb/City	Site Description	Site Address	Activity that caused contamination	s60 Form received	EPA Initial Assessment	EPA Management Class
Barmedman	Caltex - Barmedman	Watson Street (Cnr star St)	Service Station	Yes	In progress	B
Barrack Heights	Caltex Service Station	332-336 Shellharbour Rd	Service Station	Yes	In progress	B
Bateau Bay	Former landfill	The Entrance Road	Landfill	Yes	Completed	C
Batehaven	Caltex Service Station	264 Beach Road	Service Station	Yes	In progress	B
Batehaven	Shell Coles Express Service Station	264 Beach Road	Service Station	Yes	In Progress	E
Batemans Bay	Caltex Service Station	87-89 Princes Hwy	Service Station	Yes	In progress	B
Bathurst	Bathurst - Former Caltex Depot	Cnr Havannah St and Howick St	Other Petroleum	No	In Progress	A
Bathurst	BP Service Station	56-60 Bathurst Road	Service Station	Yes	In progress	A
Bathurst	Caltex Depot	Cnr Bryant & Havannah Sts	Service Station	Yes	In progress	B
Bathurst	Caltex Service Station	53 Durham St	Service Station	Yes	In progress	B
Bathurst	Crago Mill site	Piper Street	Other Industry	Yes	Completed	G
Bathurst	Former Gasworks	71 Russell St	Gasworks	Yes	Completed	C
Bathurst	Former Mobil Depot	1 Lambert Street	Other Petroleum	Yes	In progress	A
Bathurst	Former Mobil Depot	Lower Russell Street	Other Petroleum	yes	Completed	G
Bathurst	Former Police Station	Corner of William and Durham Streets	Other Petroleum	No	Completed	C G
Bathurst	Former Shell Depot	56 Bant Street	Other Petroleum	Yes	In Progress	E
Bathurst	Shell Coles Express Service Station	59 Durham Street	Service Station	Yes	In Progress	B E
Bathurst West	Shell Coles Express Service Station	298 Stewart Street (cnr stewart and rocket street)	Service Station	Yes	Completed	G
Baulkham Hills	Caltex Service Station	117 Seven Hills Rd	Service Station	Yes	In progress	B
Baulkham Hills	Caltex Service Station	130-132 Seven Hills Rd	Service Station	Yes	In progress	A
Baulkham Hills	Shell Coles Express Service Station	363 Windsor Road	Service Station	Yes	Completed	E G
Beacon Hill	Caltex Service Station	176 Warringah Rd	Service Station	Yes	In progress	B
Bega	Bega Gasworks	27 Upper Street	Gasworks	No	In Progress	B
Bega	Caltex Service Station	280 Carp Street	Service Station	Yes	In progress	B
Bega	Caltex Service Station	36-40 Lagoon St	Service Station	Yes	In progress	B
Bega	Former BP Service Station	100 - 102 Gipps Street	Service Station	Yes	In progress	A
Belmont	Belmont Bus Depot	2 Floraville Road	Other Petroleum	yes	In Progress	B

Suburb/City	Site Description	Site Address	Activity that caused contamination	s60 Form received	EPA Initial Assessment	EPA Management Class
Belmont	Former Ampol Service Station	467-469 Pacific Highway	Service Station	No	Completed	G
Belmont	Shell Coles Express Service Station	502 Pacific Highway	Service Station	Yes	In Progress	B
Belmont North	Caltex Service Station	406 Pacific Hwy	Service Station	Yes	In progress	B
Belmont North	Woolworths Petrol	397 Pacific Highway	Service Station	Yes	In progress	A
Belmore	7 Eleven Service Station	792-794 Canterbury Road	Service Station	Yes	Completed	G
Belmore	SRA Land	348 Burwood Road	Unclassified	Yes	Completed	G
Belrose	Caltex Service Station	157 Forest Way	Service Station	Yes	In progress	B
Belrose	Glenrose Shopping Centre	56-58 Glen Street	Unclassified	Yes	Completed	C
Belrose	Woolworths Petrol	60 Glen Street	Service Station	Yes	In progress	A
Beresfield	Former Koppers Timber Treatment Site	53 Weakleys Drive	Other Industry	Yes	In progress	A
Berkeley Vale	Former Berkeley Vale Service Station	121-123 Lakedge Avenue	Service Station	Yes	Completed	G
Berowra	7-Eleven Service Station	965-969 Pacific Highway	Service Station	Yes	In progress	B
Berowra	Caltex Service Station	12-14 Berowra Waters Rd	Service Station	Yes	In progress	B
Berowra	Shell Coles Express Berowra	955 Pacific Highway	Service Station	Yes	In progress	B
Berrigan	Caltex Service Station	155-165 Chanter St	Service Station	Yes	In progress	B
Berry	Berry Service Centre	88 Queen Street	Service Station	Yes	In progress	B
Berry	BP Service Station	15 Alexandra Street	Service Station	Yes	Completed	H
Bexley	7 Eleven Bexley	474 Forest Road	Service Station	Yes	In progress	A
Bexley	Mobil Service Station	613 Forest Road	Service Station	Yes	In progress	B
Billinudgel	CSR Readymix	Mogo Place	Other Industry	Yes	Completed	G
Blackmans Flat	Lamberts Gully	Castlereagh Highway	Other Industry	Yes	In progress	A
Blacktown	7 Eleven Service Station	62 Walters Road	Service Station	Yes	In progress	B
Blacktown	Former Caltex Service Station	131 Richmond Rd	Service Station	No	Completed	G
Blacktown	Land at Reservoir Road	Reservoir Road	Unclassified	Yes	Completed	G
Blaxland	Mobil Service Station	137 Great Western Highway	Service Station	Yes	In progress	B
Boambee	Lindsay Bros transport depot site	542 Pacific Highway	Other Petroleum	No	Completed	G
Boambee East	Mobil Service Station	601 Pacific Highway	Service Station	Yes	In progress	A

Suburb/City	Site Description	Site Address	Activity that caused contamination	s60 Form received	EPA Initial Assessment	EPA Management Class
Boggabilla	Caltex Service Station	Cnr Simpson St & Newell Hwy	Service Station	Yes	In progress	B
Boggabilla	Mobil Depot	Newell Highway	Other Petroleum	Yes	In Progress	E
Bomaderry	Caltex Service Station	246 Princes Highway	Service Station	Yes	Completed	G
Bomaderry	Caltex Service Station	341 Princes Hwy	Service Station	Yes	In progress	B
Bomaderry	Former Shell Depot	44 Railway Street	Other Petroleum	Yes	In progress	A
Bomaderry	Mobil Depot	7 Victa Way	Other Petroleum	Yes	In Progress	E
Bomaderry	SRA Land	Lot 2 Meroo St	Unclassified	Yes	Completed	G
Bombala	Caltex Service Station	161 Maybe Street	Service Station	Yes	In progress	B
Bombala	Caltex Service Station	High St Cnr Stephen St	Service Station	Yes	In progress	B
Bombala	Former Bright Street Timber Mill	Bright Street	Other Industry	No	Completed	G
Bombala	Prime Pine site	Sandy Lane	Other Industry	No	Completed	G
Bomen	Caltex Terminal	18 Lewington Street	Other Petroleum	Yes	In progress	B
Bondi	BP Service Station	185 Bondi Road	Service Station	Yes	In progress	A
Bondi	Caltex Service Station	51 Bondi Rd	Service Station	Yes	In progress	B
Bonny Hills	Bonny Hills Service Station	923 Ocean Drive	Service Station	No	In Progress	B
Bonnyrigg	BP Service Station	Corner Cowpasture Road and North Liverpool Road	Service Station	Yes	In Progress	E
Bonnyrigg	Caltex Service Station	Smithfield Rd Cnr Elizabeth Dr	Service Station	Yes	In progress	B
Boolaroo	Cardiff West Estate - Pasminco Cackle Creek	Adjacent to PCC Smelter at 13A Main Road	Metal Industry	No	Completed	G
Boolaroo	Cackle Creek and Cackle Bay Sediments	Cackle Creek	Metal Industry	No	Completed	C
Boolaroo	Incitec Pivot	Main Street	Other Industry	Yes	Completed	C D
Boolaroo	Pasminco Cackle Creek Smelter	Lake Road	Metal Industry	Yes	Completed	C
Boorowa	Mobil Depot	14-16 Brial Street	Other Petroleum	Yes	In progress	B
Boorowa	Mobil Service Station	63-69 Marsden Street	Service Station	No	Completed	C
Botany	Caltex Terminal	Penrhyn Road	Other Petroleum	Yes	In progress	B
Botany	Former Aerosols of Australia	1617 Botany Road	Chemical Industry	Yes	In Progress	B
Botany	Former Industrial Site	28 Folkestone Parade	Unclassified	Yes	Completed	F

Suburb/City	Site Description	Site Address	Activity that caused contamination	s60 Form received	EPA Initial Assessment	EPA Management Class
Botany	Former Tannery	2 Daniel Street	Other Industry	Yes	Completed	G
Botany	Mobil Terminal	Port Feeder Road	Other Petroleum	Yes	In Progress	E
Botany	Nuplex Resins	49-61 Stephen Rd	Chemical Industry	Yes	Completed	C
Botany	RTA Depot	5 Lord Street	Other Petroleum	No	Completed	F
Bourke	Caltex Service Station	82-86 Anson Street	Service Station	Yes	In progress	B
Bourke	Former Shell Depot	94- 106 Anson Street	Service Station	Yes	In Progress	A
Bowenfels	Bowenfels Field Service Centre	9-13 Coeerwull Road	Other Petroleum	Yes	In progress	A
Bowral	Former Gasworks	Merrigang Street	Gasworks	Yes	Completed	C
Bowral	Shell Coles Express Service Station	430 Bong Bong Street	Service Station	Yes	In progress	B
Branxton	Former Service Station	70 Maitland Street	Service Station	Yes	In Progress	B
Brighton Le Sands	Cook Park	General Holmes Drive	Service Station	No	Completed	C
Brighton Le Sands	Shell Service Station	2 General Holmes Drive	Service Station	Yes	Completed	C
Broadmeadow	Nineways Broadmeadow Coles Express SS	Corner Bruncker Road and Lambton Road	Service Station	Yes	In Progress	A B
Broken Hill	Broken Hill Airport Mobil Refuelling Facility	Bonanza Street	Other Petroleum	Yes	In Progress	A
Broken Hill	Caltex Service Station	3 Kanandah Road	Service Station	Yes	In progress	B
Broken Hill	Caltex Service Station	535 Argent St	Service Station	Yes	In progress	B
Broken Hill	Caltex Service Station	73-87 Oxide St	Service Station	yes	Completed	C E H
Broken Hill	Former Caltex Service Station	167-173 Argent Street	Service Station	No	Completed	G
Broken Hill	Former Gasworks	Cornish Street	Gasworks	Yes	Completed	C G
Broken Hill	Mobil Depot	5 Kanandah Road	Other Petroleum	Yes	In progress	A
Broken Hill	Mobil Depot	Corner Of Talc Street and Gossan Street	Other Petroleum	Yes	In Progress	E
Brookvale	AMP Warringah Mall	Cnr Condamine Street, Old Pittwater Road, Cross St	Other Industry	Yes	In progress	B
Brookvale	Brookvale Depot	630-636 Pittwater Road	Other Petroleum	Yes	In Progress	E
Brookvale	Caltex Service Station	740-742 Pittwater Rd	Service Station	Yes	In progress	B
Brookvale	Coles Express Brookvale	198 Harbord Road	Service Station	Yes	In progress	A
Brookvale	Little Drycleaning	123 Old Pittwater Road	Other Industry	Yes	In progress	B

Suburb/City	Site Description	Site Address	Activity that caused contamination	s60 Form received	EPA Initial Assessment	EPA Management Class
Brookvale	Woolworths Petrol Brookvale	756 Pittwater Road	Service Station	Yes	In progress	B
Brownsville	Caltex Service Station	342 Kanahooka Rd	Service Station	Yes	In progress	B
Brunswick Heads	Caltex Service Station	5 Tweed St	Service Station	Yes	In progress	B
Bulahdelah	Caltex Service Station	Lot 5 Mahogany St	Service Station	Yes	In progress	B
Bulahdelah	Caltex Service Station	Pacific Hwy	Service Station	Yes	In progress	B
Bulahdelah	Mobil Service Station	59-63 Boolambayte Street	Service Station	Yes	In Progress	E
Bullaburra	Burmah Service Station	367 - 369 Great Western Highway	Service Station	Yes	In Progress	E
Bulli	Scrap Yard	7 Molloy Street	Other Industry	No	Completed	C
Bungendore	Former Timber Treatment Plant	Corner King and Butmaroo Streets	Other Industry	No	Completed	C G
Buronga	Caltex Service Station	Sturt Hwy Cnr Silver City Hwy	Service Station	Yes	In progress	B
Burwood	Burwood STA Depot	Cnr Shaftesbury and Parramatta Roads	Other Industry	Yes	Completed	C G
Byron Bay	Residential Development	Lot 15 Seaview Street	Unclassified	Yes	Completed	F G
Cabarita	Cabarita Wellcome	33 Phillips Street	Landfill	No	Completed	C G
Cabarita	Dulux (Orica Australia)	Cabarita Road	Chemical Industry	No	Completed	C
Cabramatta	Caltex Service Station	166 John St	Service Station	Yes	In progress	B
Calga	Former service station	101 Peats Ridge Road Calga	Service Station	No	Completed	C G
Callala Beach	Callala Beach General Store	114A Quay Rd (formerly 1 Quay Rd)	Service Station	Yes	Completed	G
Cambridge Park	Caltex Service Station	Lot 6 Star Court	Service Station	Yes	In progress	B
Camden	Caltex Service Station	21 Barsden St	Service Station	Yes	In progress	B
Camden	Camden High School	John Street	Gasworks	No	Completed	G
Camden South	Shell Coles Express Service Station	273 Old Hume Highway	Service Station	Yes	In progress	A
Camellia	Akzo	6 Grand Avenue	Chemical Industry	No	Completed	C
Camellia	Asciano Properties	39 Grand Ave	Chemical Industry	No	Completed	C D
Camellia	Bitumen Manufacturer	12 Grand Avenue	Other Industry	No	Completed	C D
Camellia	Council Reserve	11B Grand Ave	Metal Industry	No	Completed	G
Camellia	Hambear	14 Thackeray St	Metal Industry	No	Completed	G
Camellia	Hymix Concrete	14 Grand Ave	Metal Industry	No	Completed	C

Suburb/City	Site Description	Site Address	Activity that caused contamination	s60 Form received	EPA Initial Assessment	EPA Management Class
Camellia	James Hardie Factory (former)	1 Grand Ave	Other Industry	Yes	Completed	C
Camellia	Maritime Services Board	33A Grand Ave	Metal Industry	No	Completed	G
Camellia	Mauri Foods	15 Grand Ave	Other Industry	Yes	Completed	H
Camellia	Railway Land	27 Grand Ave	Other Industry	No	Completed	G
Camellia	Sydney Water	41 Grand Ave	Chemical Industry	No	Completed	C G
Camellia	Veolia	37 Grand Avenue	Chemical Industry	No	Completed	C
Camellia	Wrigg	13 Grand Ave	Metal Industry	No	In Progress	A
Cammeray	Tunks Park	Brothers Avenue	Landfill	Yes	Completed	C G
Campbelltown	BP Service Station	Cnr Blaxland Road and Campbelltown Road	Service Station	Yes	In Progress	E
Campbelltown	Former vehicle wrecking yard	38 Blaxland Road	Unclassified	Yes	In progress	B
Campbelltown	Mobil Service Station	96-98 Queen Street	Service Station	Yes	Completed	G
Camperdown	O'Dea Reserve	Salisbury Lane	Landfill	Yes	Completed	C G
Campsie	Budget Petroleum and adjacent property	403 Canterbury Road and 1 Una Street	Service Station	Yes	Completed	C
Campsie	Former Sunbeam factory	60 Charlotte Street	Other Industry	Yes	Completed	C G
Canley Heights	Caltex Service Station	280-286 Canley Vale Rd	Service Station	Yes	In progress	B
Canley Heights	Caltex Service Station	368 Canley Valley Rd	Service Station	Yes	In progress	B
Canley Vale	Former Mobil Service Station	96 Canley Vale Road	Service Station	Yes	Completed	G
Canowindra	BP Service Station	76 Rodd Street	Service Station	Yes	In progress	A
Canterbury	Metro Petroleum Service Station	13-19 Canterbury Road	Service Station	No	Completed	C
Cardiff	7-Eleven Service Station	399 Main Road	Service Station	Yes	Completed	G
Cardiff	BP Service Station	Corner Sturt and Main Roads	Service Station	yes	In Progress	A
Cardiff	Caltex Service Station	334-340 Main Rd	Service Station	Yes	In progress	B
Cardiff	Former Caltex Service Station	367 Main Road	Service Station	Yes	Completed	G
Cardiff	Former Mobil Depot	7 Ranton Street	Other Petroleum	yes	Completed	F
Cardiff	Former Mobil Service Station	43 Macquarie Road	Service Station	Yes	In Progress	A F
Cardiff	Maneela Oval	Main Road	Other Industry	Yes	In progress	A
Caringbah	7 Eleven Service Station	367 The Kingsway	Service Station	Yes	In progress	B
Caringbah	Adjacent to Spirent Australia	101-103 Cawarra Rd	Other Industry	No	Completed	C

Suburb/City	Site Description	Site Address	Activity that caused contamination	s60 Form received	EPA Initial Assessment	EPA Management Class
Caringbah	Former Consumer Health Products Manufacturer	32-40 Cawarra Road	Other Industry	Yes	Completed	G
Caringbah	Spirent Australia	105 Cawarra Road	Other Industry	No	Completed	C G
Carlingford	Caltex Service Station	131 Pennant Hills Rd	Service Station	Yes	In progress	B
Carlingford	Caltex Service Station	797 Pennant Hills Rd	Service Station	Yes	In progress	B
Carlton	Shell Coles Express Service Station	274-281 Princes Highway	Service Station	Yes	Completed	D
Carrington	Carrington redevelopment site	11 Howden Street	Other Industry	No	Completed	G
Carrington	Cmc Australia Pty Ltd	117-121 Bourke Street	Other Industry	Yes	In progress	B
Carrington	Pasminco Ship Loader	Dyke Berth 2 (off Bourke Street)	Metal Industry	Yes	Completed	G
Carss Park	Vacant Property	334 Princes Highway	Other Industry	Yes	Completed	G
Casino	Caltex Service Station	32 Dyraaba St	Service Station	Yes	In progress	B
Casino	Caltex Service Station	96 Centre St	Service Station	Yes	In progress	B
Casino	Former Gasworks	134-136 North Street	Gasworks	No	Completed	F
Casino	Woolworths Petrol	Canterbury Street Cnr Summerland Way	Service Station	yes	In Progress	A
Casula	Caltex Service Station	646 Hume Hwy	Service Station	Yes	In progress	B
Cessnock	Caltex Service Station	105 Wollombi Road	Service Station	Yes	In progress	B
Cessnock	Former Mobil Service Station	102 Wollombi Road	Service Station	Yes	In Progress	B
Cessnock	Former Service Station	2-4 Allendale Road	Service Station	Yes	Completed	F
Charbon	Charbon Colliery	Charbon Road	Other Industry	Yes	In progress	A
Charlestown	BP Service Station	93 Pacific Highway	Service Station	No	Completed	H
Charlestown	Caltex Service Station	81 Pacific Hwy	Service Station	Yes	In progress	B
Charlestown	Energy Australia Powell Street Depot	Powell Street	Other Industry	Yes	In progress	B
Charlestown	Shell Service Station	273 Charlestown Road	Service Station	No	Completed	F G
Charmhaven	Caltex Service Station	13-15 Pacific Hwy	Service Station	Yes	In progress	B
Chatswood	Auto Repairs	2 Devonshire Street	Service Station	yes	Completed	G
Chatswood	Caltex Service Station	572 Pacific Hwy	Service Station	Yes	In progress	B
Chatswood	Chatswood Auto Repairs	2 Devonshire Street	Other Petroleum	Yes	In progress	A
Chatswood	Coles Express Chatswood	877-879 Pacific Highway	Service Station	Yes	In progress	A

Suburb/City	Site Description	Site Address	Activity that caused contamination	s60 Form received	EPA Initial Assessment	EPA Management Class
Chatswood	Former Caltex Service Station	607 Pacific Highway	Service Station	No	Completed	C
Chatswood West	Chatswood Toyota	728 Pacific Highway	Service Station	Yes	Completed	C
Cherrybrook	Caltex Service Station	67 Shepherds Dr	Service Station	Yes	In progress	B
Chester Hill	Former Orica	127 Orchard Road	Chemical Industry	Yes	Completed	C
Chipping Norton	Former ACR	85-107 Alfred Street	Chemical Industry	Yes	Completed	C
Chipping Norton	Mobil Depot	49-51 Riverside Road	Other Petroleum	No	Completed	H
Chiswick	Former Sydney Wiremills (BHP) site	Blackwall Point Road	Other Industry	Yes	Completed	F
Chittaway Point	Caltex Service Station	100 Chittaway Rd	Service Station	Yes	In progress	B
Chullora	Chullora Railway Workshops	Worth Street	Other Industry	yes	In Progress	A
Clarence	Clarence Colliery	Chifley Road	Other Industry	Yes	In progress	A
Clarendon	Coles Express Clarendon	244 Richmond Road	Service Station	Yes	In progress	A
Clearfield	Former Pamplings Dip Site	Off Clearfield Road	Cattle Dip	yes	Completed	G
Clybucca	BP Service Station	1 Pacific Highway	Service Station	Yes	In Progress	E
Clyde	Mobil Service Station	3 Parramatta Road	Service Station	Yes	In progress	A
Cobar	Caltex- Cobar	56-58 Marshall Street	Service Station	Yes	In progress	B
Cobar	Caltex Service Station	Barrier Hwy	Service Station	Yes	In progress	B
Cobar	Caltex Service Station	Lot 10 Railway Parade	Service Station	Yes	In progress	B
Cobar	Mckinnons Gold Mine	Cobar	Metal Industry	Yes	In progress	B
Coffs Harbour	Aussitel Backpackers Hostel	312 Harbour Drive	Service Station	Yes	Completed	C G
Coffs Harbour	BP Service Station	134 Pacific Highway	Service Station	No	Completed	C
Coffs Harbour	Caltex Service Station	157 Orlando St	Service Station	Yes	In progress	B
Coffs Harbour	Caltex Service Station	Cnr Pacific Hwy & Halls Rd	Service Station	Yes	In progress	B
Coffs Harbour	Coffs Harbour Airport Mobil	Beatties Fuel Depot	Other Petroleum	No	Completed	C G
Coffs Harbour	Dan Murphy's Coffs Harbour	10 Elbow Street	Service Station	Yes	In progress	A
Coffs Harbour	Mobil Service Station	314-316 Harbour Drive	Service Station	Yes	Completed	C
Coffs Harbour	Woolworths Petrol	Park Beach Plaza, Pacific Highway	Service Station	Yes	In Progress	E
Coleambally	Mobil Depot	19 Bencubbin Avenue	Other Petroleum	Yes	In progress	A
Collarenebri	Former Shell Depot	Corner Narran Street and Queen Street	Other Petroleum	Yes	In Progress	E
Colongra	Endeavour Colliery	Scenic Drive	Other Industry	Yes	In progress	A

Suburb/City	Site Description	Site Address	Activity that caused contamination	s60 Form received	EPA Initial Assessment	EPA Management Class
Colongra	Munmorah Colliery	Scenic Drive	Other Industry	Yes	In progress	A
Colyton	Ampol Service Station	88 Great Western Highway	Service Station	Yes	Completed	C
Concord	Caltex Service Station	87-89 Parramatta Rd	Service Station	Yes	In progress	B
Concord	Caltex Service Station	92a Concord Rd	Service Station	Yes	In progress	B
Concord West	Caltex Service Station	369-375 Concord Rd	Service Station	Yes	In progress	B
Condobolin	BP Service Station	36 Dennison Street	Service Station	Yes	In progress	A
Condobolin	Caltex Service Station	Parkes Rd	Service Station	Yes	In progress	B
Condobolin	Former Ampol Depot	Cnr Parkes Road and Goobang Street	Service Station	No	Completed	G
Condobolin	Former Mobil Depot	6 Burnett Street	Other Petroleum	Yes	Completed	C
Condobolin	Mobil Condobolin Depot	6 Burnett Street	Other Petroleum	Yes	In progress	A
Coogee	Caltex Service Station	146-148 Coogee Bay Road	Service Station	Yes	In progress	B
Coogee South	Caltex Service Station	169-173 Malabar Rd	Service Station	Yes	In progress	B
Cooks Hill	Former Council depot.	152 Cooks Street & 115 Corlette Street	Other Industry	Yes	In Progress	A
Coolac	Coolac Service Station	Corner Hume Highway and Coleman Street	Service Station	Yes	Completed	F
Coolah	BP Depot (Reliance Petroleum)	17-23 Cunningham Road	Other Petroleum	Yes	In progress	A
Coolongolook	Caltex Service Station	Pacific Hwy	Service Station	Yes	In progress	B
Cooma	BP Depot (Reliance Petroleum)	4 Sharp Street	Other Petroleum	Yes	In progress	A
Cooma	Caltex Service Station	2 Short Street	Service Station	Yes	In progress	B
Cooma	Caltex Service Station	44 Sharp St	Service Station	Yes	In progress	B
Cooma	Former Shell Depot	48-50 Bradley Street	Other Petroleum	Yes	In Progress	E
Cooma	Mobil Depot	2 Commissioner Street	Other Petroleum	Yes	In progress	B
Cooma	Shell Service Station	54 Sharp St	Service Station	No	Completed	G
Cooma	Woolworths Petrol	Bombala Street Cnr Massie Street	Service Station	yes	In Progress	A
Coonabarabran	Caltex Service Station	85-87 John Street	Service Station	Yes	In progress	B
Coonabarabran	Caltex Service Station	Cnr Dawson & Drummond Street	Service Station	Yes	In progress	B

Suburb/City	Site Description	Site Address	Activity that caused contamination	s60 Form received	EPA Initial Assessment	EPA Management Class
Coonabarabran	Former Mobil Depot	49 Cowper Street	Other Petroleum	Yes	In progress	B
Coonabarabran	Shell Coles Express Service Station	2-6 John Street	Service Station	Yes	In progress	B
Coonabarabran	Shell Former Coonabarabran CVRO	51 Cowper Street	Other Petroleum	Yes	In progress	A
Coonamble	Caltex Service Station	Quambone Street	Service Station	Yes	In progress	B
Coonamble	Former Shell Depot	Corner Aberford Street and Quambone Road	Other Petroleum	Yes	In progress	A
Cooranbong	Poultry Farm	Alton Road and Freemans Drive	Unclassified	Yes	In Progress	B
Cootamundra	Caltex Service Station	219 Sutton Way (olympic Way)	Service Station	Yes	In progress	B
Cootamundra	Caltex Service Station	26-34 Hovell St	Service Station	Yes	In progress	B
Cootamundra	Caltex Service Station	72 Parker St	Service Station	Yes	In progress	B
Cootamundra	Cootamundra Gasworks	140-146 Hovell Street	Gasworks	Yes	Completed	C
Cootamundra	Former Amoco Depot	68-72 Hovell Street	Other Petroleum	Yes	Completed	C
Cootamundra	Former BP Depot	1-5 Murray Street	Other Petroleum	Yes	In Progress	B
Coramba	Martin Street	End of Martin Street and adjacent car park	Service Station	Yes	Completed	C
Corowa	Former Caltex Service Station	10 Bow St	Service Station	Yes	In progress	A
Corrimal	7 Eleven Corrimal	138-146 Princes Highway	Service Station	Yes	In progress	A
Cowra	Cowra Depot (Reliance Petroleum)	10 Campbell Street	Other Petroleum	Yes	In progress	A
Cowra	Former Gasworks	30 Brougham Street	Gasworks	no	Completed	H
Cowra	Landmark Fertiliser Storage	Corner Young Road & Waratah Street	Chemical Industry	Yes	In progress	A
Cowra	Shell Depot	34 Brougham Street	Other Petroleum	No	Completed	C
Crangan Bay	Big T Road House.	555 and 565 Pacific Highway	Service Station	No	Completed	C
Cremorne	Shell Coles Express Service Station	225 Military Road	Service Station	Yes	In progress	B E
Cringila	Cringila Public School	Sheffield Street	Landfill	Yes	Completed	G
Cronulla	Breen Holdings	Bate Bay Road	Other Industry	Yes	Completed	G

Suburb/City	Site Description	Site Address	Activity that caused contamination	s60 Form received	EPA Initial Assessment	EPA Management Class
Crows Nest	Caltex Service Station	111-121 Falcon Street	Service Station	Yes	In progress	B
Croydon	Caltex Service Station	404-410 Liverpool Rd	Service Station	Yes	In progress	B
Croydon Park	Mobil Service Station	334 Georges River Road	Service Station	Yes	Completed	G
Culcairn	Caltex Service Station	Olympic Way	Service Station	Yes	In progress	B
Cullen Bullen	Baal Bone Colliery	Castlereagh Highway	Other Industry	Yes	In progress	A
Cundletown	Caltex Service Station	Old Pacific Highway	Service Station	Yes	In progress	B
Daceyville	Astrolabe Park	Cook Avenue	Landfill	Yes	Completed	H
Darlinghurst	Cross City Tunnel	Riley and William Streets	Service Station	No	Completed	F
Dee Why	Caltex Service Station	793-797 Pittwater Rd	Service Station	Yes	In progress	B
Dee Why	Dee Why Town Centre	Pittwater Road	Other Industry	Yes	In progress	A
Deniliquin	BP Depot	Corner Harding and Sloane Streets	Service Station	Yes	In progress	A
Deniliquin	Caltex Service Station	116-118 Harding Rd	Service Station	Yes	In progress	B
Deniliquin	Deniliquin Gasworks	365 and 369 George St and 380 Charlotte Street	Gasworks	No	In Progress	A
Deniliquin	Former Shell Depot	143-147 Napier Street	Other Petroleum	Yes	In Progress	E
Deniliquin	Landmark Chemicals Storage	90-101 Davidson Street	Chemical Industry	Yes	In progress	A
Deniliquin	Shell Coles Express Service Station	336 Victoria Street	Service Station	Yes	In Progress	A
Denman	Former Industrial Site	10 Fontana Way	Metal Industry	Yes	Completed	G
Denman	Former Industrial Site	9 Fontana Way	Metal Industry	Yes	Completed	G
Doyalson	Mannering Colliery (formerly Wyee)	Rutleys Road	Other Industry	Yes	In progress	A
Doyalson	Munmorah Power Station	Scenic Drive (Central Coast Highway)	Unclassified	Yes	In Progress	A D
Doyalson	Transgrid	David St	Other Industry	No	Completed	G
Doyalson North	Shell Coles Express Service Station	260-270 Pacific Highway	Service Station	No	In Progress	B
Drummoyne	Caltex Service Station	191-195 Lyons Rd	Service Station	Yes	In progress	B
Drummoyne	Coles Express Drummoyne	35-51 Victoria Road	Service Station	Yes	In progress	A
Drummoyne	Percussion Dry Cleaners	225 Victoria Road	Chemical Industry	yes	In Progress	A
Drummoyne	Shell Coles Express	38 - 46 Victoria Road	Service Station	Yes	In progress	B

Suburb/City	Site Description	Site Address	Activity that caused contamination	s60 Form received	EPA Initial Assessment	EPA Management Class
Dubbo	BP Service Station	105 Erskine Street	Service Station	Yes	In Progress	A
Dubbo	Caltex Service Station	119 Bourke St	Service Station	Yes	In progress	B
Dubbo	Caltex Service Station	Cnr Brisbane Street and Cobra Street	Service Station	Yes	Completed	C
Dubbo	Caltex Service Station	Phillip St Cnr Fitzroy St	Service Station	Yes	In progress	B
Dubbo	Caltex Service Station, Dubbo	60 Windsor Parade	Service Station	Yes	In Progress	B E
Dubbo	Dubbo Police Station	153 Brisbane Street	Other Petroleum	Yes	In Progress	A
Dubbo	Former Ambulance Station	165 Brisbane Street	Other Petroleum	Yes	Completed	C G
Dubbo	Former Mobil depot	40-44 Morgan Street	Other Petroleum	Yes	Completed	G
Dubbo	Former Shell Depot	109-111 Erskine Street	Other Petroleum	Yes	In Progress	E
Dubbo	Mobil Depot	107 Erskine Street	Other Petroleum	Yes	In Progress	E
Dubbo	Service Station at Harvey Norman Centre	219-233 Cobra Street	Service Station	Yes	In progress	B
Dubbo	Shell Coles Express Service Station	131-133 Cobra Street	Service Station	Yes	In Progress	A
Dubbo	Shell Coles Express Service Station	45-49 Whylandra Street	Service Station	Yes	In Progress	E
Dubbo North	Caltex Service Station	Bourke Street	Service Station	Yes	In progress	B
Dubbo West	Mobil Service Station	Corner Whylandra and Victoria Streets	Service Station	Yes	In progress	A
Dulwich Hill	Denison Road Playground	194 Denison Road	Landfill	yes	Completed	F
Dulwich Hill	Former Tyre Recapping	115-117 Constitution Road	Other Industry	No	Completed	G
Dunedoo	Former Shell Depot	Corner Bolaro Street and Redbank Street	Other Petroleum	Yes	In progress	A
Dungog	Lot 54 Common Rd	54 Common Road	Unclassified	No	Completed	G
Dunmore	Equestrian Centre	71 Fig Hill Lane	Unclassified	Yes	Completed	G
Dural	BP Service Station	582 Old Northern Road	Service Station	Yes	In progress	B
Dural	Caltex Service Station	530 Old Northern Road	Service Station	No	Completed	G
Dural	Caltex Service Station	917-923 Old Northern Rd	Service Station	Yes	In progress	B
Dural	Woolworths Caltex Service Station	532 Old Northern Road	Service Station	Yes	In progress	A

Suburb/City	Site Description	Site Address	Activity that caused contamination	s60 Form received	EPA Initial Assessment	EPA Management Class
Eagle Vale	BP Service Station	Corner Eagle Vale Drive and Gould Road	Service Station	Yes	In Progress	E
Earlwood	RTA Land	2 Jackson Place	Unclassified	Yes	In progress	A
Earlwood	RTA Land	3 Jackson Place	Unclassified	yes	Completed	C
East Ballina	Caltex Service Station	34 Links Ave	Service Station	Yes	In progress	B
East Gosford	Mobil Service Station	44 Victoria Street	Service Station	Yes	Completed	C
East Gosford	Presbyterian Aged Care Facility	8-18 Enid Crescent	Landfill	Yes	Completed	G
East Maitland	Caltex Service Station	Newcastle Rd Cnr William St	Service Station	Yes	In progress	B
East Maitland	Former Gasworks Site	Corner Melbourne and Brisbane St	Gasworks	No	Completed	G
East Maitland	Mobil Service Station	250 Newcastle Street	Service Station	Yes	In Progress	E
East Tamworth	Caltex Service Station	358 New England Hwy	Service Station	Yes	In progress	B
Eastern Creek	Caltex Service Station	M4 Motorway Eastbound	Service Station	Yes	In progress	B
Eastern Creek	Caltex Service Station M4 Motorway Westbound	M4 Westbound	Service Station	yes	Completed	E G
Eastern Creek	Pioneer Road Services	Old Walgrove Road	Other Industry	Yes	In progress	B
Eastlakes	Eastlakes Reserve	Evans Ave	Service Station	Yes	Completed	C
Eastlakes	Former Shell Rosebery service station	275-279 Gardeners Road	Service Station	Yes	Completed	C
Eastlakes	Mobil Service Station	102 Maloney Street	Service Station	Yes	Completed	C
Eastwood	Mobil Service Station	5 Trelawney Street	Service Station	Yes	In progress	B
Eden	Caltex Service Station	159 Imlay St	Service Station	Yes	In progress	B
Eden	Caltex Service Station	80-86 Imlay St	Service Station	Yes	In progress	B
Edensor Park	Mobil Service Station	Corner Cowpasture Road and Elizabeth Drive	Service Station	Yes	In progress	B
Edgecliff	Shell Coles Express Service Station	67 New South Head Road	Service Station	Yes	In Progress	E
Edgeworth	Caltex Service Station	662 Main Rd	Service Station	Yes	In progress	B
Emerton	7-Eleven Service Station	135-137 Popondetta Road	Service Station	Yes	Completed	G
Emu Heights	7-Eleven Service Station	126 Old Bathurst Road	Service Station	Yes	Completed	G
Emu Heights	Woolworths Caltex Service Station	132 Old Bathurst Road	Service Station	Yes	In progress	A

Suburb/City	Site Description	Site Address	Activity that caused contamination	s60 Form received	EPA Initial Assessment	EPA Management Class
Emu Plains	Woolworths Caltex Service Station	283 Great Western Highway	Service Station	Yes	In progress	A
Engadine	BP Branded Service Station	963 Old Princes Highway	Service Station	No	Completed	C F
Engadine	BP Service Station	1234 Princes Highway	Service Station	Yes	Completed	C
Engadine	Former Caltex Service Station	995 Old Princes Highway	Service Station	No	In Progress	B
Epping	Mobil Service Station	246 Beecroft Road	Service Station	Yes	In progress	A
Erina	7 Eleven Service Station	214 The Entrance Road	Service Station	Yes	In progress	B
Erina	7-Eleven Service Station	96 The Entrance Road	Service Station	Yes	In progress	B
Erina	Caltex Service Station	155 The Entrance Rd	Service Station	Yes	In progress	B
Erina	Coles Express Erina	211 The Entrance Road	Service Station	Yes	In Progress	E
Erina	Erina Service Station	214 The Entrance Road	Service Station	No	Completed	F G
Erina	Former Frozen Food Distribution Depot	1 Aston Road	Other Petroleum	Yes	Completed	C
Ermington	Caltex Service Station	560-562 Victoria Rd	Service Station	Yes	In progress	B
Erskineville		36/1A Coulson Street	Unclassified	Yes	In progress	A
Erskineville	Department of Housing	52 John St	Other Industry	No	Completed	G
Erskineville	RailCorp land	Coulson Street	Other Industry	yes	In Progress	A B
Euabalong West	Euabalong West Depot (Reliance Petroleum)	Corner Illawong Street and Murrin Street	Other Petroleum	Yes	In progress	A
Evans Head	Bundjalung National Park	Gap Road	Unclassified	Yes	Completed	G
Evans Head	Evans Head Aerodrome	Memorial Airport Drive	Other Industry	No	Completed	G
Evans Head	Evans Head Residential subdivision	Bounded by Currajong, Woodburn, Carrabeen Streets	Unclassified	No	Completed	G
Everleigh	Australian Technology Park	Henderson Road	Other Industry	yes	Completed	G
Fairfield	Integral Energy Fairfield Zone Substation	22 Hedges Street	Other Industry	yes	In Progress	A
Fairfield	Speedway Petroleum	251 The Horsley Drive	Service Station	Yes	Completed	D G
Fairfield West	7 Eleven Fairfield West	234 Hamilton Road Cnr The Boulevarde	Service Station	Yes	In progress	A
Fairy Meadow	Caltex Fuel Depot	46 Montague Street and adjoining land	Service Station	No	Completed	C G

Suburb/City	Site Description	Site Address	Activity that caused contamination	s60 Form received	EPA Initial Assessment	EPA Management Class
Fairy Meadow	Deynal (Seeman)	51-59 Princes Highway	Service Station	No	Completed	F G
Farley	Farley Waste Water Treatment Works	Owl Pen Lane	Unclassified	Yes	In progress	B
Fassifern	Newstan Colliery	Fassifern Road	Other Industry	Yes	In progress	A
Federal	Federal General Store	3-6 Federal Drive	Service Station	Yes	Completed	C
Fern Bay	Former service station	37 Nelson Bay Road	Service Station	No	Completed	F
Five Dock	7 Eleven Service Station	231-235 Great Northern Road	Service Station	Yes	In progress	B
Five Dock	Caltex Service Station	Fairlight St Cnr Ramsay Rd	Service Station	Yes	In progress	B
Forbes	BP Service Station	Corner Johnson and Dowling Streets	Other Petroleum	Yes	In progress	A
Forbes	Caltex Service Station	Parkes Rd	Service Station	Yes	In progress	B
Forbes	Crippen Park	34 Dowling Street	Service Station	Yes	In progress	B
Forbes	Depot Forbes (Reliance Petroleum)	13 Union Street	Other Petroleum	Yes	In progress	A
Forbes	Former Gasworks	24-26 Union Street	Gasworks	No	In progress	B C
Forbes	Former Save on Fuel Service Station	Dowling Street	Service Station	Yes	In Progress	A
Forbes	Former Shell Depot	Corner Stephen Street and Little Union Street	Other Petroleum	Yes	In Progress	E
Forbes	Mobil Depot	13 Union Street	Other Petroleum	Yes	In progress	A
Foresters Beach	Caltex Service Station	The Entrance Rd Cnr Bellevue Rd	Service Station	Yes	In progress	B
Forestville	BP Service Station	632 Warringah Road	Service Station	yes	Completed	E H
Forestville	Shell Service Station	667 Warringah Road	Service Station	Yes	Completed	C
Forster	Caltex Service Station	16-18 Lake St	Service Station	Yes	In progress	B
Forster	Former Mobil Service Station	86-88 Macintosh Street	Service Station	Yes	In progress	B
Forster	Shell (Kneebone's) Service Station	2-6 The Lakes Way	Service Station	Yes	In progress	B
Frenchs Forest	Former BP Service Station	Russell Avenue	Service Station	yes	Completed	H
Frenchs Forest	Mobil Service Station	312 Warringah Road	Service Station	Yes	In progress	A
Freshwater	Mobil Prime Service Station	119 Harbord Road	Service Station	Yes	In Progress	A
Georgetown	Caltex Service Station	Cnr Christo & Georgetown Rd	Service Station	Yes	Completed	F

Suburb/City	Site Description	Site Address	Activity that caused contamination	s60 Form received	EPA Initial Assessment	EPA Management Class
Gerrongong	Gerrongong Cooperative	18 Belinda Street	Other Petroleum	Yes	Completed	G
Gilgandra	Caltex Service Station	6425 Newell Hwy	Service Station	Yes	In progress	B
Gilgandra	Mobil Depot	2 Federation Street	Other Petroleum	Yes	In progress	A
Gilgandra	Mobil Depot	20 Federation Street	Other Petroleum	Yes	In Progress	E
Gilgandra	Mobil Service Station	15 Castlereagh Street	Service Station	Yes	In progress	A
Girraween	Industrial Galvanizers site	20-22 Amax Avenue	Metal Industry	Yes	Completed	D
Gladesville	Caltex Service Station	116 Victoria Rd	Service Station	Yes	In progress	B
Gladesville	Caltex Service Station	287-295 Victoria Rd	Service Station	Yes	In progress	B
Glebe	The Hill and Jubilee Embankment	12 Maxwell Road	Other Industry	yes	Completed	F G
Glen Innes	Ambulance Station	106 Bourke Street	Unclassified	Yes	Completed	G
Glen Innes	Caltex Service Station	130 Lambeth St	Service Station	Yes	In progress	B
Glen Innes	Caltex Service Station	154 New England Hwy	Service Station	Yes	In progress	B
Glen Innes	Caltex Service Station	Church St Cnr Meade St	Service Station	Yes	In progress	B
Glen Innes	Caltex Service Station	Cnr Taylor & Church Sts	Service Station	Yes	In progress	B
Glen Innes	Council-owned Laneway	Lot 2 Lang Street	Gasworks	No	Completed	F G
Glen Innes	Former Caltex Depot,	Lambeth Street	Other Petroleum	No	Completed	G
Glen Innes	Former Shell Depot	Lot 1, Lambert Street	Other Petroleum	Yes	In Progress	E
Glen Innes	Telstra Depot	Directly to the north of 145 Lambeth Street	Unclassified	Yes	In Progress	B
Glenbrook	Caltex Service Station	78 Great Western Hwy	Service Station	Yes	In progress	B
Glendale	Former Service Station	334-342 Lake Road	Unclassified	yes	Completed	G
Glendale	Shell Service Station	593 Main Road	Service Station	Yes	In progress	A
Glendale	Woolworths Service Station	Stockland Drive	Service Station	Yes	In progress	A
Glendenning	Mobil Service Station	1 Dublin Street	Service Station	Yes	In progress	A
Glenorie	Glenorie Caltex Service Station	912 Old Northern Road	Service Station	Yes	In Progress	A
Gloucester	Caltex Service Station	141 Church Street	Service Station	Yes	In progress	B
Goonellabah	Invercauld Road Cattle Dip	161 Invercauld Road	Cattle Dip	No	In Progress	A C
Gosford	Mobil Depot	Corner Merinee Road and Bowen Crescent	Other Petroleum	Yes	In progress	B
Gosford West	Caltex Service Station	283 Manns Rd	Service Station	Yes	In progress	B
Gosford West	Caltex Service Station	30a Pacific Hwy	Service Station	Yes	In progress	B

Suburb/City	Site Description	Site Address	Activity that caused contamination	s60 Form received	EPA Initial Assessment	EPA Management Class
Goulburn	Caltex Service Station	13 Sloane St	Service Station	Yes	In progress	B
Goulburn	Caltex Service Station	315 Auburn St	Service Station	Yes	In progress	B
Goulburn	Caltex Service Station	68 Goldsmith St	Service Station	Yes	In progress	B
Goulburn	Caltex Service Station	72-74 Clinton St	Service Station	Yes	In progress	B
Goulburn	Former Autoport Service Station	Corner Bruce Street and Lagoon Street	Service Station	Yes	In Progress	A
Goulburn	Former Goulburn Gasworks	1 Blackshaw Road	Gasworks	yes	In Progress	A B
Goulburn	Former Mobil Service Station	422-426 Auburn Street	Service Station	Yes	In Progress	E
Goulburn	Goulburn Tannery	13 Gibson Street	Other Industry	No	In Progress	A
Goulburn	Mobil Depot	23 Braidwood Road	Other Petroleum	No	In Progress	B
Goulburn	Mobil Service Station	129 Lagoon Street	Service Station	Yes	Completed	C
Goulburn	Shell Service Station	Corner Clinton and Cowper Streets	Service Station	Yes	In Progress	B
Grafton	BP Service Station	58 Fitzroy Street	Service Station	Yes	In progress	A
Grafton	Caltex Service Station	179 Prince St	Service Station	Yes	In progress	B
Grafton	Caltex Service Station	72 Swallow Road	Service Station	Yes	In progress	B
Grafton	Caltex Service Station	Villiers St Cnr Fitzroy St	Service Station	Yes	In progress	B
Grafton	Former BP Service Station	202 Queen Street	Service Station	Yes	In progress	A
Grafton	Former Shell Depot	12 Milton Street	Other Petroleum	Yes	In Progress	A
Grafton	Grafton Depot (Reliance Petroleum)	13 Orara Street	Other Petroleum	Yes	In progress	A
Grafton	Grafton Works Depot	26-28 Bruce St	Other Petroleum	Yes	In progress	A
Grafton	Mobil Depot	2-16 Bruce Street	Other Petroleum	Yes	In Progress	E
Grafton	Shell Coles Express Service Station	91 Bent Street	Service Station	Yes	In Progress	E
Grafton	Woolworths Petrol	75 - 77 Fitzroy Street Cnr of Duke Street	Service Station	yes	In Progress	A
Grafton South	Caltex Service Station	Pacific Hwy Cnr Gwyder Hwy	Service Station	Yes	In progress	B
Granville	7-Eleven Service Station	154-160 Parramatta Road	Service Station	Yes	Completed	G
Granville	Australand	15-17 Berry St	Other Industry	Yes	Completed	F
Granville	Caltex Service Station	144 Parramatta Rd	Service Station	Yes	In progress	B
Granville	Evans Deacon Ind	2B Factory St	Other Industry	No	Completed	C
Granville	Old Granville Depot	23 Elizabeth Street	Unclassified	yes	In Progress	A

Suburb/City	Site Description	Site Address	Activity that caused contamination	s60 Form received	EPA Initial Assessment	EPA Management Class
Greenacre	Caltex Service Station	77 Roberts Rd	Service Station	Yes	In progress	B
Greenacre	Former Plating Works	12 Claremont Street	Unclassified	No	Completed	G
Greenacre	Mobil Service Station	301-313 Hume Highway	Service Station	Yes	In progress	A
Grenfell	Former SRA Fuel Depot	Grafton Street	Other Petroleum	Yes	Completed	G
Grenfell	Grenfell Gasworks	Corner Gooloogong Road & Bourks Street	Gasworks	No	Completed	G
Greta		112-114 High Street	Other Industry	Yes	In progress	A
Greta	Former landfill	Hollingshed Road	Landfill	No	Completed	G
Greta	Shell Coles Express Service Station	122 New England Highway	Service Station	Yes	In Progress	E
Greystanes	Mobil Service Station	73 Ettalong Road	Service Station	Yes	In progress	B
Griffith	BP Service Station	81 Banna Avenue	Service Station	Yes	In progress	A
Griffith	Caltex Service Station	2-4 Mackay Ave	Service Station	Yes	In progress	B
Griffith	Caltex Service Station	32-34 Mackay Ave	Service Station	Yes	In progress	B
Griffith	Landmark Fertiliser Storage	2 - 8 Jensen Road	Chemical Industry	Yes	In progress	A
Griffith	Mobil Depot	30 Banna Avenue	Other Petroleum	Yes	In progress	A
Griffith	Mobil Depot	Griffith Airport	Other Petroleum	Yes	In progress	B
Griffith	Murrumbidgee Irrigation Depot	55-77 Banna Avenue	Other Industry	yes	Completed	E G
Griffith	Shell Griffith CVRO	6-10 MacKay Avenue	Other Petroleum	Yes	In progress	A
Guildford	Rawson Road Service Station	2 Rawson Road	Service Station	Yes	In Progress	A
Guildford West	7 Eleven Service Station	176 Fowler Road	Service Station	Yes	In progress	B
Gulgong	Gulgong Depot (Reliance Petroleum)	Railway Street	Other Petroleum	Yes	In progress	A
Gulgong	The Oval Site	Queen Street	Unclassified	No	Completed	F
Gumly Gumly	Brick Kiln Reserve	Eunony Bridge Road	Landfill	yes	Completed	G
Gumly Gumly	Caltex Service Station	Sturt Hwy	Service Station	Yes	In progress	B
Gundagai	Mobil Depot	98 Mount Street	Other Petroleum	Yes	In Progress	E
Gunnedah	Adjacent to Service Station	Intersection of Henry and Conadilly Streets	Service Station	Yes	Completed	C
Gunnedah	BP Service Station	Corner Conadilly & Henry Streets	Service Station	Yes	Completed	C

Suburb/City	Site Description	Site Address	Activity that caused contamination	s60 Form received	EPA Initial Assessment	EPA Management Class
Gunnedah	Caltex Service Station	21 Abbott St	Service Station	Yes	In progress	B
Gunnedah	Former Caltex Depot	Railway Ave	Other Petroleum	Yes	Completed	C
Gunnedah	Former Shell Depot	85-89 Barber Street	Other Petroleum	Yes	In Progress	A
Gunnedah	Former Telstra Line Depot	81 Barber Street	Other Petroleum	Yes	In Progress	B
Gunnedah	Mobil Gunnedah Depot	16-24 Wentworth Street	Other Petroleum	Yes	Completed	G
Gunnedah	Mobil Service Station	341 Conadilly Street	Service Station	Yes	Completed	C
Gunnedah	Sate Property Authority Site	35 -37 Abbott Street	Other Petroleum	Yes	In progress	A
Gunning	Shell Service Station	56 Yass Street	Service Station	No	In Progress	B
Guyra	Caltex Service Station	New England Hwy	Service Station	Yes	In progress	B
Guyra	StateRail land leased to Incitec	Starr Rd	Other Industry	Yes	Completed	G
Gwandalan	Former Gwandalan Landfill	Kanandra Drive	Landfill	Yes	In progress	A
Gwandalan	Gwandalan Auto Care	47 Orana Road	Service Station	Yes	In progress	A
Gymea	Mobil Gymea Service Station	110 Gymea Bay Road	Service Station	Yes	In Progress	A
Haberfield	Mobil Service Station	35 Parramatta Road	Service Station	Yes	In progress	B
Halekulani	Former Halekulani Landfill	Macleay Drive	Landfill	Yes	In progress	A
Hamilton	Caltex Service Station	59-63 Tudor St	Service Station	Yes	In progress	B
Hamilton	Hamilton Gasworks	Clyde Street	Gasworks	No	Completed	C
Hamilton	Newcastle Toyota	65 Tudor Street	Other Petroleum	Yes	In Progress	B
Hamilton	SRA Land	10 Maitland Road	Unclassified	Yes	Completed	G
Hamilton	Taxi Services	116 Tudor Street	Service Station	Yes	Completed	C G
Hamilton North	Black and Decker	56 Clyde Street	Metal Industry	No	Completed	C
Hamilton North	ELMA	54 Clyde Street	Other Industry	Yes	Completed	C
Hamilton North	Shell Newcastle Terminal	5 Chatham Street	Other Petroleum	Yes	In Progress	A
Harbord	Former Dry Cleaners	121 Wyndora Avenue	Other Industry	No	Completed	G
Harden	SRA Site	31 Aurvill Road	Unclassified	Yes	Completed	G
Harden	SRA Site	51 Whitton Lane	Unclassified	Yes	Completed	C G
Hartley Vale	Former Shale Oil Refinery	Lot 52 Hartley Vale Road	Unclassified	No	Completed	C
Hastings Point	Coles Express Hastings Point	99 Tweed Coast Road	Service Station	Yes	In progress	B
Hay	Former Shell Depot	391 Murray Street	Other Petroleum	yes	In Progress	A
Hay	Mobil Depot	Corner Murray and Lachlan Streets	Other Petroleum	Yes	In progress	A

Suburb/City	Site Description	Site Address	Activity that caused contamination	s60 Form received	EPA Initial Assessment	EPA Management Class
Hay	SRA Land	429, 431, 435, 437 & 439 Murray St	Other Industry	Yes	Completed	G
Hay	SRA Land	443 Murray Street	Other Industry	Yes	Completed	C G
Hay South	Caltex Service Station	429-431 Moama Street	Service Station	Yes	In progress	B
Hazelbrook	Caltex Service Station	198 Great Western Highway	Service Station	Yes	In progress	B
Heathcote	Caltex Service Station	1344 Princes Highway	Service Station	Yes	In progress	B
Heathcote	Caltex Service Station	1403 Princes Hwy	Service Station	yes	Completed	G
Heathcote	Shell Coles Express Service Station	1355 Princes Highway	Service Station	Yes	Completed	E G
Heatherbrae	Caltex Service Station	118 Pacific Highway	Service Station	Yes	In progress	B
Hexham	BP Service Station	Corner Pacific Highway and Old Maitland Road	Service Station	Yes	In Progress	E
Hexham	Caltex Service Station	360 Old Maitland Rd	Service Station	Yes	In progress	B
Hexham	Caltex-Bogas Warehouse	239 Old Maitland Road	Service Station	Yes	In progress	B
Hexham	Cummins South Pacific Pty Ltd	21 Galleghan Street	Unclassified	Yes	In progress	A
Hexham	Forgacs Site	Sparke Street	Chemical Industry	No	Completed	C
Hexham	Industrial Galvanizers	312 Pacific Highway	Metal Industry	Yes	In Progress	A
Hexham	QR National - Hexham Precinct	179 & 3/67 Maitland Road	Other Industry	Yes	In progress	B
Hillston	BP Hillston Depot OPT	141-143 Cowper Street	Other Petroleum	Yes	In progress	A
Holbrook	Caltex Truckstop	Hume Hwy	Service Station	Yes	In progress	B
Homebush	Caltex Service Station	334-336 Parramatta Rd	Service Station	Yes	In progress	B
Homebush	Energy Australia Mason Park Substation	1 Underwood Road	Other Industry	Yes	In progress	B
Homebush Bay	WSN Auburn Waste and Recycling Centre	Corner Pondage Link and Hill Road	Landfill	Yes	In progress	B
Homebush West	Ford Landfill	Mandemar Avenue	Landfill	No	Completed	G
Hornsby	Coles Express Hornsby	196-200 Pacific Highway	Service Station	Yes	In progress	A
Hornsby	Shell Coles Express Hornsby	194- 206 Pacific Highway	Service Station	yes	Completed	C E H
Hoxton Park	Hoxton Park Field Service Centre	490 Hoxton Park Road	Other Petroleum	Yes	In progress	A

Suburb/City	Site Description	Site Address	Activity that caused contamination	s60 Form received	EPA Initial Assessment	EPA Management Class
Hunter Region	Chinchester Trunk Gravity Main	water pipeline	Other Industry	Yes	Completed	D
Hunters Hill	Coles Express Hunters Hill	4 Ryde Road	Service Station	Yes	Completed	G
Hunters Hill	Foreshore Land	Rear of 7, 9 & 11 Nelson Parade	Unclassified	Yes	Completed	C
Hunters Hill	Former Radium Factory	7-9 Nelson Parade	Other Industry	No	In Progress	A
Hurlstone Park	7 Eleven Hurlstone Park	670 New Canterbury Road Cnr Melford Street	Service Station	Yes	In progress	A
Hurlstone Park	Caltex Service Station	570 New Canterbury Rd	Service Station	Yes	In progress	B
Hurlstone Park	Former Telstra Depot	82 Canterbury Road	Service Station	Yes	Completed	G
Hurlstone Park	Speedway Fuel	610 - 618 New Canterbury Road	Service Station	No	Completed	C
Hurstville Grove	Moore Reserve	Morshead Drive	Landfill	Yes	Completed	C
Inverell	Caltex Service Station	139-143 Otho Street	Service Station	Yes	In Progress	B
Inverell	Caltex Service Station	4 Edward St	Service Station	Yes	In progress	B
Inverell	Caltex Service Station	55-59 Ring St	Service Station	Yes	In progress	B
Inverell	Former Mobil Service Station	Corner Otho and Henderson Streets	Service Station	Yes	In progress	A
Inverell	Former Service Station	20 Oliver Street	Service Station	Yes	In progress	A
Inverell	Former Shell Depot	25 Edward Street	Other Petroleum	Yes	In Progress	E
Inverell	Mobil Depot	29-33 Edwards Street	Other Petroleum	Yes	In progress	B
Islington	Caltex Service Station	240 Maitland Rd	Service Station	Yes	In progress	B
Islington	Shell Pipeline Easement (vacant land)	24 Fern Street	Other Petroleum	Yes	In progress	A
Jamisontown	BP Service Station	126 Mulgoa Road	Service Station	Yes	In Progress	E
Jamisontown	Mobil Service Station	92 Mulgoa Road	Service Station	Yes	In progress	A
Jannali	Former Mobil Service Station	121 Georges Road	Service Station	yes	Completed	G
Jennings	Former Arsenic Poison Factory	Duke, Manor and King Streets	Chemical Industry	No	Completed	F
Jesmond	Caltex Service Station	27 Bluegum Rd	Service Station	Yes	In progress	B
Jindabyne	BP Service Station	8 Kosciusko Road	Service Station	Yes	In progress	A
Jindabyne	Caltex Service Station	4-6 Kosciusko Rd	Service Station	Yes	In progress	B
June	Subdivision Proposal	5858 Gundagai Road	Unclassified	No	Completed	G

Suburb/City	Site Description	Site Address	Activity that caused contamination	s60 Form received	EPA Initial Assessment	EPA Management Class
Kanahooka	Former Smelter Site	Kanahooka Road	Metal Industry	No	Completed	F
Kandos	Cement Australia Cement Manufacturing Facility	1 Jamieson Street	Other Industry	Yes	In progress	B
Kariong	Caltex Service Station	Lot 2 Langford Drive	Service Station	Yes	In progress	B
Kariong	Coles Express Kariong	6-8 Central Coast Highway	Service Station	Yes	In progress	A
Karuah	Mobil Service Station	401 Tarean Street	Service Station	Yes	In progress	B
Katoomba	Aldi Stores	201 Katoomba Street	Service Station	Yes	Completed	G
Katoomba	Former Katoomba/Leura Gasworks	Megalong Street	Gasworks	Yes	Completed	C
Kellyville	BP Service Station	19-21 Windsor Road	Service Station	Yes	In progress	A
Kellyville	Caltex Service Station	3-5 Windsor Rd	Service Station	Yes	In progress	B
Kellyville	Mobil Service Station	Windsor Road	Service Station	Yes	In progress	A
Kelso	BP Service Station	63 Sydney Road	Service Station	Yes	In progress	A
Kelso	Caltex Service Station	17 Great Western Hwy	Service Station	Yes	In progress	B
Kemblawarra	Griffins Bay, Lake Illawarra	Shellharbour Road	Landfill	No	Completed	G
Kemps Creek	Caltex Service Station	1163 Mamre Road	Service Station	Yes	In progress	B
Kempsey	Former Mobil depot	14 Hopetoun Street	Other Petroleum	No	Completed	G
Kempsey	Former Mobil Service Station	108-112 Smith Street	Service Station	Yes	In Progress	E
Kempsey	Former Shell Depot	43-51 Gladstone Street	Other Petroleum	Yes	In progress	A
Kempsey	Kempsey Showground	19 Sea Street	Unclassified	No	Completed	F
Kempsey	Mobil Depot	154 Belgrave Street	Service Station	No	Completed	G
Kempsey	Shell Coles Express Service Station	Corner Pacific Highway and Cochrane Street	Service Station	Yes	In progress	B E
Kempsey South	Caltex Service Station	52 Lachlan St	Service Station	Yes	In progress	B
Kensington	Caltex Service Station	219a Anzac Pde	Service Station	Yes	In progress	B
Kensington	Footpath adjacent to 10-20 Anzac Parade	10-20 Anzac Parade	Service Station	yes	Completed	G
Kensington	Former Ampol Service Station	76-82 Anzac Pde	Service Station	No	Completed	F G
Kensington	Mobil Service Station	135 Anzac Parade	Service Station	yes	In Progress	A
Khancoban	Khancoban Tip	Alpine Way	Landfill	No	In Progress	A
Kiama	Former Gasworks	105 to 109 and 113 Shoalhaven Street	Gasworks	Yes	Completed	G

Suburb/City	Site Description	Site Address	Activity that caused contamination	s60 Form received	EPA Initial Assessment	EPA Management Class
Kiama Heights	Former Mobil Service Station	9 South Kiama Drive	Service Station	Yes	In Progress	E
Killara	Former Caltex Service Station	692B-694 Pacific Highway	Service Station	Yes	Completed	C
Killara	Killara Garage	544 Pacific Highway	Service Station	yes	Completed	G
Killara	Land Adjacent to Former Service Station Site	684-684a, 690, 692 and 696 Pacific Highway	Service Station	Yes	Completed	C
Killara	Mobil Service Station	496 Pacific Highway	Service Station	Yes	In progress	B
Kings Park	Dow Corning	21 Tattersall Road	Chemical Industry	Yes	Completed	C
Kingsford	Caltex Service Station	603-611 Anzac Pde	Service Station	Yes	In progress	B
Kingsford	Shell Coles Express Service Station	48-56 Gardeners Road	Service Station	Yes	In progress	A
Kingsgrove	Caltex Service Station	351-357 Stoney Creek Rd	Service Station	Yes	In progress	B
Kingsgrove	Shell Coles Express Service Station	137 Kingsgrove Road	Service Station	Yes	In progress	B E
Kingsgrove	State Transit Authority Depot	17-23 Richland Street	Other Petroleum	yes	Completed	E G
Kirrawee	Caltex Service Station Kirrawee	487 Princes Hwy	Service Station	Yes	In progress	B
Kirrawee	Coles Express Kirrawee	470 Princes Highway	Service Station	Yes	In progress	A
Kirrawee	Ingal Civil Products	127-141 Bath Road	Metal Industry	Yes	Completed	G
Kirrawee	Mobil Service Station	542 Princes Highway	Service Station	Yes	Completed	G
Kogarah	7-Eleven Service Station	736 Princes Highway	Service Station	Yes	Completed	G
Kogarah	Caltex Service Station	29 President Ave	Service Station	Yes	In progress	B
Kogarah	Scarborough Park South	Production Avenue	Landfill	Yes	Completed	H
Koolkhan	Former Koolkhan Power Station	Summerland Way	Unclassified	Yes	In progress	A
Kooragang	Kooragang Island (Eastern)	15 Greenleaf Road	Other Industry	Yes	In progress	A
Kooragang	NPC, berths 2 and 3	Heron Road	Metal Industry	Yes	Completed	H
Kooragang Island	Former Delta EMD	Cormorant Drive	Unclassified	Yes	In Progress	A
Kooragang Island	Orica	15 Greenleaf Road	Chemical Industry	Yes	Completed	C
Kooragang Island	Transpacific Technical Services	Raven Street	Unclassified	Yes	In Progress	B
Kooragang	Caltex Service Station	265-267 Lake Albert Rd	Service Station	Yes	In progress	B

Suburb/City	Site Description	Site Address	Activity that caused contamination	s60 Form received	EPA Initial Assessment	EPA Management Class
Kosciuszko National Park	Khancoban Spoil Dump	Alpine Way	Landfill	No	Completed	G
Kosciuszko National Park	Sawpit Creek landfill	Off Kosciuszko Road, 13km from Jindabyne	Landfill	No	Completed	D G
Kurmond	BP Service Station	501 Bells Line of Road	Service Station	Yes	Completed	C
Kurnell	Abbott Australasia	Captain Cook Drive	Chemical Industry	Yes	Completed	C G
Kurnell	Caltex Refinery	Solander Street	Chemical Industry	No	Completed	C D
Kurnell	Caltex Service Station	Captain Cook Drive Cnr Solander Rd	Service Station	Yes	In progress	B
Kurnell	Serenity Cove Film Studios	Captain Cook Drive	Chemical Industry	Yes	Completed	H
Kurri Kurri	Caltex Service Station	279-281 Lang Street	Service Station	No	Completed	C
Kyogle	Caltex Service Station	26 Summerland Way	Service Station	Yes	In progress	B
Lake Haven	Caltex Service Station	Goobarabah Ave Cnr Gorokan Drive	Service Station	Yes	In progress	B
Lake Munmorah	Caltex Service Station	1135 Pacific Highway	Service Station	Yes	In progress	B
Lakemba	Caltex Service Station	81 Wangee Road	Service Station	Yes	In progress	B
Lakemba	Caltex Service Station	961-967 Canterbury Road	Service Station	No	Completed	G
Lambton	Caltex Service Station	422 Newcastle Road	Service Station	Yes	In progress	B
Lane Cove	7 Eleven Service Station	203 Burns Bay Road	Service Station	Yes	In progress	B
Lane Cove	BP Service Station	62 Epping Road	Service Station	Yes	In Progress	B
Lane Cove	Caltex Service Station	235-245 Burns Bay Rd	Service Station	Yes	In progress	B
Lane Cove	Coles Express Burns Bay	250 Burns Bay Road	Service Station	Yes	In progress	A
Lane Cove	Pacific Power	Sirius Road	Landfill	No	Completed	C G
Lane Cove North	Former Caltex Service Station	428-432 Mowbray Road	Service Station	No	Completed	C
Lansvale	Coles Express Lansvale	65 Hume Highway	Service Station	Yes	In progress	A
Lansvale	Mobil Service Station	161 Hume Hwy	Service Station	Yes	Completed	C
Lansvale	Mobil Service Station	44 Hume Highway	Service Station	Yes	Completed	G
Laurieton	Caltex Service Station	461 Ocean Drive	Service Station	Yes	In progress	B
Lavender Bay	SRA Land	French Street	Unclassified	Yes	Completed	G
Lavington	Caltex Service Station	373-375 Wagga Rd	Service Station	Yes	In progress	B
Lavington	Caltex Service Station	436 Wagga Rd	Service Station	Yes	In progress	B
Leeton	Caltex Service Station	1 Belah St	Service Station	Yes	In progress	B

Suburb/City	Site Description	Site Address	Activity that caused contamination	s60 Form received	EPA Initial Assessment	EPA Management Class
Leeton	Former Fuel depot, leeton	2 Canal Road, 1-3 Short St and 9 Short Street	Other Petroleum	No	In Progress	B
Leeton	Former Mobil Depot	108 Calrose Street	Other Petroleum	Yes	In Progress	E
Leeton	Incitec	1 Canal Road	Other Petroleum	Yes	In Progress	B
Leichhardt	Bus Depot (Area E)	Cnr Balmain Rd and City West Link	Other Industry	Yes	In Progress	A
Leichhardt	SRA Land	10-11 Balmain Road	Other Industry	Yes	Completed	C G
Lennox Head	Caltex Lennox Head	Byron St	Service Station	Yes	In progress	B E
Lennox Head	Spoons Dip	13 Fig Tree Hill Drive	Cattle Dip	No	Completed	C G
Leppington	Coles Express Leppington	1443 Camden Valley Way	Service Station	yes	Completed	E G
Leumeah	Caltex Service Station	6 Rudd Rd	Service Station	Yes	In progress	B
Leura	Former Leura Garage	126-128 Leura Mall	Service Station	Yes	In Progress	A B
Liddell	Liddell Power Station	New England Highway	Other Industry	Yes	In Progress	A
Lidsdale	Angus Place Colliery	Wolgan Road	Other Industry	Yes	In progress	A
Lightning Ridge	Caltex Service Station	Onyx St Cnr Morilla St	Service Station	Yes	In progress	B
Lightning Ridge	Former Ambulance Station	18 - 42 Pandora Street	Other Industry	Yes	Completed	G
Lilli Pilli	Caltex Service Station	477-481 Port Hacking Rd	Service Station	Yes	In progress	B
Lillian Rock	Former 'Peters Dip' Cattle Tick Dip Site	427 Lillian Rock Road	Cattle Dip	Yes	Completed	F G
Lindfield	Mobil Service Station	238 Pacific Highway	Service Station	Yes	In progress	B
Lisarow	Lisarow Recycling Site	902-909 Pacific Highway	Metal Industry	Yes	In progress	A
Lismore	Caltex Service Station	136 Woodlark St	Service Station	Yes	In progress	B
Lismore	Caltex Service Station	73-75 Dawson St	Service Station	Yes	In progress	B
Lismore	Former Mobil Depot	19-21 Elliot Street	Other Petroleum	Yes	In Progress	E
Lismore	Former Shell Depot	116 Wilson Street	Other Petroleum	Yes	In Progress	A
Lismore	Lismore Gasworks	Cnr John & Keen Streets	Gasworks	No	Completed	C
Lismore	Mobil Depot	28 Phyllis Street	Other Petroleum	Yes	In Progress	E
Lismore	Shell Coles Express Service Station	100 Dawson Street	Service Station	Yes	In progress	A
Lismore	SRA Land	Norco Lane	Unclassified	Yes	Completed	G
Lismore South	Caltex Service Station	237 Union St	Service Station	Yes	In progress	B
Lithgow	BP Service Station	1106 Great Western Highway	Service Station	Yes	In progress	A

Suburb/City	Site Description	Site Address	Activity that caused contamination	s60 Form received	EPA Initial Assessment	EPA Management Class
Lithgow	Caltex Lithgow (Quota Park)	Adjacent to 1131 Great Western Highway	Unclassified	Yes	Completed	G
Lithgow	Former Gasworks	Mort Street	Gasworks	No	In Progress	B
Lithgow	Former Shell Depot	6 Gasworks Lane	Other Petroleum	Yes	In Progress	E
Lithgow	Lithgow Thales	4 Martini Parade	Metal Industry	No	Completed	C G
Lithgow	Mobil Depot	353 Main Street	Other Petroleum	Yes	In Progress	E
Long Jetty	Caltex Service Station	431 The Entrance Road	Service Station	Yes	In progress	B
Long Jetty	Mobil Service Station	184-186 The Entrance Road	Service Station	Yes	In progress	B
Longueville	Caltex Service Station	5-7 Northwood Rd	Service Station	Yes	In progress	B
Lucas Heights	Harringtons Quarry	Little Forest Road	Landfill	No	Completed	C
Lucas Heights	IWC landfill	Little Forest Road	Landfill	No	Completed	H
Luddenham	Caltex Service Station	19 The Northern Rd	Service Station	Yes	In progress	B
Macdonaldtown	MacDonaldtown/ Eveleigh RailCorp	Burren Street	Gasworks	Yes	Completed	C F
Macksville	Caltex Service Station	Pacific Hwy	Service Station	Yes	In progress	B
Maclean	BP Service Station	3976 Pacific Highway	Service Station	Yes	In progress	A
MacLean	MacLean Outdoors	255 River Street	Service Station	Yes	In progress	B
Macquarie Fields	Caltex Service Station	68 Harold St	Service Station	Yes	In progress	B
Macquarie Park	Waterloo Road	1 Waterloo Road		Yes	In Progress	A
Maitland	Energy Australia Green Street Depot	Green Street	Other Industry	Yes	In progress	B
Maitland	Former Service Station	Hannan Street and 516 High Street	Service Station	Yes	In Progress	B
Maitland	Maitland Gasworks	Charles Street	Gasworks	No	Completed	C
Maitland	Shell Coles Express Service Station	235 High Street	Service Station	Yes	In progress	A
Malabar	ANZAC Rifle Range former landfill	Franklin Street	Landfill	No	Completed	H
Mandalong	Mandalong Mine	Mandalong Road	Other Industry	Yes	In progress	A
Manilla	Tamworth Regional Council Manilla Depot	73 River Street	Other Petroleum	Yes	In progress	B
Manly	Caltex Service Station	86 Pittwater Rd	Service Station	Yes	In progress	B

Suburb/City	Site Description	Site Address	Activity that caused contamination	s60 Form received	EPA Initial Assessment	EPA Management Class
Manly	Former Little Manly Point Gasworks	End of Stuart St	Gasworks	Yes	Completed	G
Manly	Little Manly Point	Stuart Street	Gasworks	No	Completed	C G
Manly	St Patrick's Estate	151 Darley Road	Unclassified	No	Completed	F G
Manly Vale	Caltex Service Station	236-238 Condamine St	Service Station	Yes	In progress	B
Manly Vale	Former Landfill	Addiscombe Road	Landfill	No	Completed	C
Manning Park	Parkview General Store (a former service station)	2 Vales Road	Service Station	Yes	In progress	B
Marayong	Mobil Service Station	173 Richmond Road	Service Station	Yes	In progress	B
Mardi	Former Mardi Landfill	70-90 McPherson Road	Landfill	yes	Completed	F
Marks Point	Former Mobil Depot	864 Pacific Highway	Other Petroleum	Yes	In Progress	E
Marks Point	Mobil Service Station	768-772 Pacific Highway	Service Station	Yes	Completed	C
Marrangaroo	Mobil Service Station	394-398 Great Western Highway	Service Station	Yes	In Progress	E
Marrickville	Cooks River Aqueduct	Thornley Street	Unclassified	Yes	Completed	C G
Marrickville	Former Mobil Service Station	384 Illawarra Road	Service Station	Yes	In Progress	A
Marrickville	Mackey Park	Cnr Richardsons Crescent and Carrington Road	Landfill	Yes	Completed	G
Marrickville	RailCorp	361 Victoria Rd	Other Industry	Yes	Completed	G
Marrickville	TRW Steering and Suspension	22-28 Carrington Rd	Other Industry	No	Completed	C G
Marsfield	Coles Express Marsfield	189 Epping Road	Service Station	Yes	In progress	B
Marulan	BP Service Station	Hume Highway	Service Station	Yes	In Progress	E
Marulan	BP Service Station	Hume Highway (Southbound Lane)	Service Station	yes	Completed	E F
Maryland	Caltex Service Station	41 Minmi Rd	Service Station	Yes	In progress	B
Maryville	Mobil Service Station	184-188 Hannell Street	Service Station	Yes	In progress	B
Mascot		5-9 Ricketty Street	Unclassified	Yes	In progress	A
Mascot	Caltex Service Station	125 O'riordan St	Service Station	Yes	In progress	B
Mascot	Former Mascot Galvanising	336-348 King Street	Metal Industry	No	Completed	C
Mascot	Former Zinc Smelter and Paint Manufacturing Facility	163 O'Riordan Street	Metal Industry	No	In Progress	B

Suburb/City	Site Description	Site Address	Activity that caused contamination	s60 Form received	EPA Initial Assessment	EPA Management Class
Mascot	Ing Industrial Fund (unoccupied Land and General Parking)	19-33 Kent Road	Landfill	yes	Completed	F G
Mascot	Mascot Pioneer Plating	25-29 Ricketty St	Metal Industry	Yes	Completed	C
Mascot	Shell Service Station	746 Botany Rd	Service Station	Yes	Completed	C
Mascot	Sokol Corporation	50-56 Robey Street	Other Industry	Yes	Completed	G
Mascot	Telstra Exchange	904-922 Botany Rd	Other Industry	Yes	Completed	G
Matraville	7 Eleven Service Station	515 Bunnerong Road	Service Station	Yes	In progress	B
Matraville	Former Golden Fleece Terminal No1	133 -149 Beauchamp Road	Other Petroleum	Yes	Completed	C
Matraville	Former Golden Fleece Terminal No2	151 Beauchamp Road	Other Petroleum	Yes	Completed	C
Matraville	Former Rieco Incinerator	Kain Ave	Other Industry	Yes	Completed	F
Matraville	Orica Australia	16-20 Beauchamp Road	Chemical Industry	No	Completed	C D
Mayfield	Australian Tube Mills Newcastle Site	Industrial Drive	Metal Industry	Yes	In progress	B
Mayfield	BHP Closure Site (Hunter River Sediments)	Bed Sediments of the Hunter River adjacent to Lot 221 DP1013964	Metal Industry	Yes	Completed	C D G
Mayfield	BHP Steel River	The Buffer Zone extending directly adjacent to the Hunter River; near the Tourle Street Bridge	Metal Industry	Yes	Completed	C
Mayfield	BHPB Supply site	Industrial Drive	Metal Industry	Yes	Completed	C
Mayfield	Mobil Service Station	412-416 Maitland Road	Service Station	Yes	In progress	B
Mayfield	Newcastle Wire Mill	Ingall Street	Metal Industry	Yes	In progress	B
Mayfield	OneSteel (BHP)	Industrial Drive	Metal Industry	Yes	Completed	C D
Mayfield	Shell Coles Express Service Station	63-69 Maud Street	Service Station	Yes	In Progress	E
Mayfield	Waratah Steel Mill	23 Frith Street	Metal Industry	Yes	Completed	G
Mayfield West	Koppers Coal Tar	East of Woodstock Street and Tourle Street	Other Industry	Yes	Completed	C
Mayfield West	Stevenson Park landfill.	2/559 Maitland Road	Landfill	Yes	Completed	F G

Suburb/City	Site Description	Site Address	Activity that caused contamination	s60 Form received	EPA Initial Assessment	EPA Management Class
Mayfield West	Tourle Street Bridge Project	Tourle Street	Landfill	Yes	Completed	G
Mcdougall's Hill	Caltex Service Station	49 New England Highway	Service Station	Yes	In progress	B
Meadowbank	Former Council Works Depot	2 Parsonage Street	Unclassified	Yes	Completed	G
Menai	Caltex Service Station	Menai Rd Cnr Carter Rd	Service Station	Yes	In progress	B
Menai	Mobil Service Station	189-190 Menai Road	Service Station	Yes	In progress	B
Merewether	Merewether Childcare Centre	2/23 Caldwell Street	Unclassified	Yes	Completed	G
Merimbula	Caltex Service Station	19-25 Merimbula Dr	Service Station	Yes	In progress	B
Merimbula	Former Mobil Service Station	27 Market Street	Service Station	Yes	In progress	B
Merrylands	7 Eleven Service Station	295-297 Merrylands Road	Service Station	Yes	In progress	B
Merrylands	Caltex Service Station	150 Woodville Rd	Service Station	Yes	In progress	B
Merrylands	Caltex Service Station	229 Woodville Rd	Service Station	Yes	In progress	B
Merrylands	Former Industrial Site	17-7 & 9-11 Niel Street	Other Petroleum	Yes	In progress	A
Merrylands	Society of St Vincent de Paul	11-19 Centenary Road	Other Petroleum	Yes	In Progress	B
Merrylands West	Former Mobil Service Station	3 Centenary Road	Service Station	Yes	In progress	A
Miller	Caltex Service Station	86 Cartwright Ave	Service Station	Yes	In progress	B
Millers Point	Former AGL Gasworks	30 - 34 Hickson Rd	Gasworks	No	Completed	G
Millers Point	Former AGL Gasworks	36 Hickson Rd	Gasworks	No	Completed	C
Millers Point	Former AGL Gasworks	38 Hickson Rd	Gasworks	No	Completed	F
Millers Point	Former AGL Gasworks	Berths 5, 6 and 7 (already demolished) and part Hickson Road	Gasworks	No	Completed	C
Millers Point	Hickson Road Gasworks No1	Road reserve fronting 30-38 Hickson Road	Gasworks	No	Completed	C
Millers Point	Port Services (moores) Facility	4 Towns Place	Other Petroleum	Yes	Completed	D
Milperra	Caltex Service Station	264 Milperra Rd	Service Station	Yes	In progress	B
Milperra	Heatcraft Australia Pty Ltd	286 Horsley Road	Other Industry	Yes	In Progress	A
Milperra	United Group Rail Pty Limited	373 Horsley Road	Landfill	Yes	In progress	A
Milton	Caltex Service Station	331 Princes Hwy	Service Station	Yes	In progress	B
Minchinbury	Mobil Service Station	815 Great Western Highway	Service Station	Yes	In progress	B

Suburb/City	Site Description	Site Address	Activity that caused contamination	s60 Form received	EPA Initial Assessment	EPA Management Class
Minto	Former Endeavour Energy's Depot	Pembroke Road	Unclassified	yes	In Progress	A
Minto	Former Integral Field Services Centre	Sark Grove and Pembroke Road	Other Petroleum	No	Completed	D F G
Minto	Land adjacent to Former Shell depot	Airds Road and Essex Street	Other Petroleum	No	In progress	A
Minto	Shell Coles Express Service Station	73 Pembroke Street	Service Station	Yes	Completed	E G
Miranda	Woolworth's Service Station	455 Kingsway	Service Station	Yes	Completed	C
Mittagong	Caltex Service Station	65 Bowral Rd	Service Station	Yes	In progress	B
Mittagong	Lots 1 and 2 Alfred St.	Alfred Street	Other Petroleum	No	Completed	C G
Mittagong	Shell Coles Express Service Station	224 Old Hume Highway	Service Station	Yes	In Progress	E
Moama	Caltex Service Station	73 Meninya Street	Service Station	Yes	In progress	B
Molong	Cabonne Service Station	2 Gidley Street	Service Station	Yes	In progress	B
Molong	Former Gasworks	Hill Street	Gasworks	No	Completed	C
Mona Vale	BP Express Service Station	Corner Barrenjoey Road and Darley Street	Service Station	Yes	In Progress	E
Mona Vale	BP Service Station	1721 Pittwater Road	Service Station	Yes	In Progress	E
Mona Vale	Caltex Investigation Area	Polo Ave, Perak Street	Service Station	Yes	Completed	C
Mona Vale	Caltex Service Station	79 Barrenjoey Rd	Service Station	Yes	Completed	C
Mona Vale	Mobil Service Station	24 Barrenjoey Road	Service Station	Yes	In progress	B
Mona Vale	Mona Vale Bus Depot	58 Darley Street	Other Petroleum	Yes	In progress	B
Mooball	Mooball General Store	5913 Tweed Valley Way	Service Station	No	In Progress	A
Moonbi	Caltex Service Station	New England Highway	Service Station	Yes	In progress	B
Moore Park	Area 2, Moore Park	Driver Avenue	Unclassified	yes	Completed	F
Moorebank	ABB Australia Pty Ltd	1 Bapaume Road		No	In progress	A
Moorebank	ABB Australia Pty Ltd	1 Bapaume Road		No	In Progress	A
Moorebank	Caltex Service Station	2 Bridges Rd	Service Station	Yes	In progress	B
Moorebank	Caltex Service Station	216 Newbridge Rd	Service Station	Yes	In progress	B
Moorebank	Joyce Foam Products	5-9 Bridges Road	Chemical Industry	Yes	Completed	G
Moorland	Caltex Service Station	99 Jericho Road	Service Station	yes	Completed	E G
Moree	BP Truckstop and Depot	Newell Highway	Other Petroleum	Yes	In Progress	E

Suburb/City	Site Description	Site Address	Activity that caused contamination	s60 Form received	EPA Initial Assessment	EPA Management Class
Moree	Caltex Depot	Gosport Street	Other Petroleum	Yes	In Progress	A
Moree	Caltex Service Station	54 Alice St	Service Station	Yes	In progress	B
Moree	Former Golden Fleece	Gosport St	Other Petroleum	No	Completed	C
Moree	Former Mobil Depot	Gosport Street	Other Petroleum	No	Completed	C
Moree	Former Shell Depot	Adelaide Street	Other Petroleum	Yes	Completed	C
Moree	Shell Coles Express Service Station	Corner Gwydir Street and Balo Street	Service Station	Yes	In Progress	A
Morisset	Railcorp Station Masters Cottage	24 Dora Street	Unclassified	Yes	Completed	G
Morpeth	Former Service Station	Swan Street	Service Station	No	Completed	F G
Morpeth	Telstra Cable Installation and RTA Bridge work	Northumberland Street	Other Petroleum	No	Completed	F G
Mortlake	Former AGL site	Tennyson Road	Gasworks	No	Completed	C G
Mortlake	Former Petroleum Storage Site	108-116 Tennyson Road	Other Petroleum	Yes	Completed	G
Mortlake	Kendall Bay Sediments		Gasworks	No	Completed	C
Moruya	Caltex Service Station	26 Campbell Street	Service Station	Yes	In progress	B
Moruya	Caltex Service Station	80-84 Campbell Street	Service Station	Yes	In progress	B
Mosman	7 Eleven Mosman	162A Spit Road Cnr Mitchell Road	Service Station	Yes	In progress	A
Mosman	7 Eleven Mosman	45 Spit Road	Service Station	Yes	In progress	A
Mosman	BP Service Station	175 Ourimbah Road	Service Station	Yes	In Progress	E
Moss Vale	Moss Vale Refuelling Facility	Lackey Road	Other Petroleum	Yes	In progress	A
Moss Vale	Shell Service Station	579 Argyle Street	Service Station	Yes	In progress	B
Motto Farm	Shell Coles Express Service Station	430 Pacific Highway	Service Station	Yes	In progress	A
Mount Annan	Great Southern Railways Aqueduct	Off Narellan Road	Unclassified	Yes	Completed	G
Mount Colah	Caltex Service Station	603 Pacific Hwy	Service Station	Yes	In progress	B
Mount Druitt	BP Service Station	Corner Great Western Highway and Archibold Road	Service Station	Yes	In Progress	E
Mount Druitt	Mobil Service Station	17 Mount Street	Service Station	Yes	In progress	B
Mount Hutton	Woolworths Service Station	46 Wilsons Road	Service Station	Yes	In progress	A

Suburb/City	Site Description	Site Address	Activity that caused contamination	s60 Form received	EPA Initial Assessment	EPA Management Class
Mount Pritchard	7 Eleven Service Station	352 Elizabeth Drive	Service Station	Yes	In progress	B
Mt Victoria	Caltex Service Station	36a Great Western Hwy	Service Station	Yes	In progress	B
Mt Victoria	Former Mobil Service Station	81 Great Western Highway	Service Station	Yes	In progress	B
Mudgee	BP Service Station	77 Church Street	Service Station	Yes	In progress	A
Mudgee	Caltex Service Station	114-116 Church St	Service Station	Yes	In progress	B
Mudgee	Caltex Service Station	Nicholson St	Service Station	yes	In Progress	A
Mudgee	Country Energy Depot	29-31 Ingliss Street	Other Industry	yes	In Progress	B
Mudgee	Mobil Depot	Cnr Inglis & Douro Streets	Other Petroleum	Yes	Completed	C
Mudgee	Mudgee Gasworks	Mortimer Street and Court Street	Gasworks	No	Completed	F G
Mudgee	Shell Coles Express Service Station	47 Church Street	Service Station	Yes	In Progress	E
Mulgrave	Mobil Service Station	Corner Windsor Road and Mulgrave Road	Service Station	Yes	Completed	G
Mulwala	Mulwala ADI Explosives Factory	Bayly Street	Other Industry	Yes	Completed	F
Mungincoble	Caltex Service Station	Eugowra Rd	Service Station	Yes	In progress	B
Murwillumbah	Caltex Service Station	204 Tweed Valley Way	Service Station	Yes	In progress	B
Murwillumbah	Caltex Service Station	32 Lundberg Drive	Service Station	Yes	In progress	B
Murwillumbah	Caltex Service Station	39-41 Lunderg Dr	Service Station	Yes	In progress	B
Murwillumbah	Former Mobil Depot	45 Wardrop Street	Other Petroleum	Yes	In progress	B
Murwillumbah	Murwillumbah Ambulance Depot	27 Queen St	Other Petroleum	Yes	Completed	G
Muswellbrook	Caltex Service Station	12-16 Sydney St	Service Station	Yes	In progress	B
Muswellbrook	Caltex Service Station	1-9 William St	Service Station	Yes	In progress	B
Muswellbrook	Caltex Service Station	47-50 Victoria Street	Service Station	Yes	In progress	B
Muswellbrook	Caltex Service Station	84-86 Maitland Road	Service Station	Yes	In progress	B
Muswellbrook	Former Gasworks	Cnr Carl St and Foley St	Gasworks	Yes	Completed	F G
Muswellbrook	Former Industrial Site	Lot 89 Strathmore St	Other Industry	Yes	Completed	G
Muswellbrook	Former Mobil Depot	43-51 Ford Street	Other Petroleum	Yes	In progress	A
Muswellbrook	Mobil Service Station	49-51 Maitland Street	Service Station	Yes	In progress	A
Muswellbrook	SRA Site	27 Brook Street	Unclassified	Yes	Completed	H
Muswellbrook	Woolworths Petrol	72 Brook Street	Service Station	Yes	In Progress	E

Suburb/City	Site Description	Site Address	Activity that caused contamination	s60 Form received	EPA Initial Assessment	EPA Management Class
Nabiac	Caltex Service Station	Pacific Hwy Cnr Krumbach Rd	Service Station	Yes	In progress	B
Nambucca Heads	Former Mobil Service Station	6 Bowra Street	Service Station	Yes	In Progress	E
Narellan	Caltex Service Station	31 The Northern Rd	Service Station	Yes	In progress	B
Narellan	Caltex Service Station	Narellan Rd Cnr Maxwell Pl	Service Station	Yes	In progress	B
Narellan	Former Landfill	1 Elyard St	Landfill	No	Completed	F G
Narooma	Caltex - Narooma	82 Princes Highway	Service Station	Yes	In progress	B
Narooma	Narooma Service Station	60 Princes Highway	Service Station	Yes	In progress	A
Narrabeen	7 Eleven Service Station	1234 Pittwater Road	Service Station	Yes	In progress	B
Narrabeen	Caltex Service Station	1509-1511 Pittwater Rd	Service Station	Yes	In progress	B
Narrabeen	Narrabeen Shotgun Range, Sydney Academy of Sport	Wakehurst Parkway	Unclassified	No	Completed	C
Narrabeen	Shell Coles Express Service Station	1418 Pittwater Road	Service Station	Yes	In Progress	B E
Narrabri	Caltex Service Station	12 Reid St	Service Station	Yes	In progress	B
Narrabri	Caltex Service Station	13 Doyle Street	Service Station	No	Completed	G
Narrabri	Caltex Service Station	31-35 Cooma Rd	Service Station	yes	Completed	G
Narrabri	Caltex Service Station	Anne St Cnr Dangar St	Service Station	Yes	In progress	B
Narrabri	Caltex Service Station	James St	Service Station	Yes	In progress	B
Narrabri	Cargill Soapstock Disposal Site	Westport Road	Unclassified	No	Completed	C G
Narrabri	Mobil Depot	46 Old Gunnedah Road	Other Petroleum	Yes	In Progress	E
Narrandera	Former Mobil Depot	5-7 Margaret Street	Other Petroleum	Yes	In progress	B
Narrandera	Mobil Depot	24 Whitton Street	Other Petroleum	Yes	In Progress	E
Narrandera	Mobil Service Station	Newell Highway	Service Station	Yes	In Progress	E
Narromine	Caltex Service Station	49 Burraway St	Service Station	Yes	In progress	B
Nelson Bay	Caltex Service Station	38 Stockton St	Service Station	Yes	In progress	B
Nelson Bay	Shell Coles Express Service Station	23 Stockton Street	Service Station	Yes	In Progress	E
Nemingha	Caltex Service Station	16 New England Hwy	Service Station	Yes	In progress	B
Neutral Bay	Caltex Service Station Rebuild Site	16-38 Military Road	Service Station	No	Completed	H

Suburb/City	Site Description	Site Address	Activity that caused contamination	s60 Form received	EPA Initial Assessment	EPA Management Class
Neutral Bay	Shell Coles Express Service Station	200-204 Ben Boyd Road	Service Station	Yes	In Progress	E
New Lambton	BP Service Station	105 St James Road	Service Station	yes	Completed	E G
New Lambton	Caltex Service Station	148 Bridges Rd	Service Station	Yes	In progress	B
New Lambton	Mobil Service Station	291 Turton Road	Service Station	Yes	In progress	B
Newcastle	BHP Steelworks (Closure site)	Bound by Hunter River, Selwyn Street & Industrial Drive	Metal Industry	Yes	Completed	C
Newcastle	Newcastle Foreshore	40 Stevenson Place	Other Industry	Yes	Completed	G
Newcastle	Reclaimed Land	26-28 Honeysuckle Drive	Unclassified	Yes	Completed	C G
Newcastle	SRA Land	Scott Street	Gasworks	Yes	Completed	G
Newcastle West	Former Mobil Service Station	113 Parry Street	Service Station	Yes	In Progress	E
Newport	Caltex Service Station	316-324 Barrenjoey Rd	Service Station	Yes	In progress	B
Newport	Mobil Service Station	307-311 Barrenjoey Road	Service Station	Yes	In progress	B
Newtown	Adjacent to Former Service Station	79 Wilson Street	Service Station	No	Completed	C
Newtown	Aluminium Enterprises	66 Brocks Lane	Metal Industry	Yes	Completed	F
Newtown	Caltex Service Station	26 Enmore Rd	Service Station	Yes	In progress	B
Newtown	Former Service Station	81 Wilson Street	Service Station	No	Completed	C G
Noraville	Former Toukley Landfill	Wilfred Barrett Drive	Other Industry	Yes	In progress	A
North Bondi	Caltex Service Station	321 Old South Head Rd	Service Station	Yes	In progress	B
North Liverpool	Woolworths Caltex Service Station	59-67 Orange Grove Road	Service Station	Yes	In progress	A
North Narrabeen	7-Eleven Service Station	1501-1503 Pittwater Road	Service Station	Yes	Completed	G
North Richmond	Caltex Service Station	50 Bells Line Of Rd	Service Station	Yes	In progress	B
North Rocks	7 Eleven Service Station	340 North Rocks Road	Service Station	Yes	In progress	B
North Ryde	Caltex Service Station	41-43 Epping Rd	Service Station	Yes	In progress	B
North Strathfield	Budget Service Station	143 Concord Road	Service Station	No	Completed	G
North Sydney	HMAS Platypus Neutral Bay	High Street	Gasworks	No	Completed	C
North Sydney	Iora	1 Kiara Place	Gasworks	No	Completed	G
North Sydney	Neutral Bay Sediments	Adjacent to HMAS Platypus, 118 High Street	Gasworks	No	Completed	C
North Wollongong	Mobil Depot	122-126 Montague Street	Other Petroleum	Yes	In Progress	E

Suburb/City	Site Description	Site Address	Activity that caused contamination	s60 Form received	EPA Initial Assessment	EPA Management Class
North Wyong	Wyong Bayer/Kemcon	16 Lucca Road	Chemical Industry	No	Completed	C G
Northmead	Caltex Service Station	98-100 Windsor Rd	Service Station	Yes	In progress	B
Northmead	Former Prestige Plastics	1C Redbank Road	Other Industry	No	In Progress	B F
Northmead	Mobil Service Station	56 Windsor Road	Service Station	Yes	In progress	B
Northmead	Shell Coles Express Service Station	197 Windsor Road	Service Station	Yes	In Progress	E
Nowra	Fire Station	69 Bridge Rd	Gasworks	Yes	Completed	G
Nowra	Former gasworks	Lamonds Lane	Gasworks	Yes	Completed	C
Nowra	Former Gasworks Managers Residence	24 Osborne Street	Gasworks	no	Completed	G
Nowra	Harry Sawkins Park	Bounded by Princes Hwy, Graham St & McGrath Avenue	Gasworks	No	Completed	G
Nowra	Historically Filled Land	70 Bridge Road	Unclassified	Yes	Completed	G
Nowra	Hollingsworth Scrap Yard	Jervis Street	Other Industry	No	Completed	G
Nowra	Service Station Cnr Berry and North St (now operated by Woolworths)	2 Berry St	Service Station	Yes	Completed	H
Nowra	Shell Coles Express Service Station	55 Kinghorne Street	Service Station	Yes	In Progress	E
Nowra East	Mobil Service Station	Lot 3 Kalandar Street	Service Station	Yes	Completed	C
Nowra South	Caltex Service Station	100 Princes Hwy	Service Station	Yes	In progress	B
Nyngan	Caltex Service Station	126 Pangee Street	Service Station	Yes	In progress	B
Nyngan	Caltex Service Station	39-41 Pangee Street	Service Station	Yes	In progress	B
Oaks Estate	Former Caltex Depot	20-30 Railway Street	Other Petroleum	Yes	Completed	G
Oberon	Caltex Service Station	Lowes Mount Road	Service Station	Yes	In progress	B
Oberon	CSR Ltd Property and King's Stockyard Creek	Off Endeavour Street	Other Industry	No	Completed	C
Oberon	Former Shell Depot	33 O'connell Road	Other Petroleum	Yes	In Progress	E
Oberon	Oberon Timber Complex	Lowes Mount Road	Other Industry	No	Completed	G
Ocean Shores	Former Ocean Shores Service Station	Pacific Highway	Service Station	No	In Progress	A F
Old Guildford	Caltex Service Station	640-644 Woodville Road	Service Station	Yes	In progress	B

Suburb/City	Site Description	Site Address	Activity that caused contamination	s60 Form received	EPA Initial Assessment	EPA Management Class
Orange	BP Depot	197 Margaret Street	Other Petroleum	Yes	In Progress	A
Orange	BP Service Station	76 Paisley Street	Service Station	Yes	In progress	A
Orange	BP Service Station	81 Summer Street	Service Station	Yes	In progress	A
Orange	Caltex Service Station	184 Byng St	Service Station	Yes	In progress	B
Orange	Caltex Service Station	70-74 Summer St	Service Station	Yes	In progress	B
Orange	Former Mobil Service Station	168 Paisley Street	Service Station	Yes	In Progress	E
Orange	Former Mobil Service Station	24-28 Bathurst Road	Service Station	Yes	In Progress	E
Ourimbah	Palmdale Service Centre Pty Ltd	3130 Pacific Highway	Service Station	Yes	Completed	G
Ourimbah	Shell Coles Express Service Station	78-80 Pacific Highway	Service Station	Yes	In Progress	E
Oyster Bay	Shell Coles Express Service Station	20 Carvers Road	Service Station	Yes	Completed	C
Oyster Cove	Cove Marine Pty Ltd	60 Frederick Street	Unclassified	yes	Completed	D
Paddington	7 Eleven Service Station	59 Oxford Street	Service Station	yes	In Progress	A
Padstow	Caltex Service Station	115 Fairford Rd	Service Station	Yes	In progress	B
Padstow	Exide site	55 Bryant Street	Other Industry	Yes	Completed	C D
Padstow	Foseco Australia Pty Ltd	7 Stuart Street	Chemical Industry	Yes	In progress	A
Padstow	Galvatech site	49 Gow Street	Metal Industry	Yes	Completed	D F
Pagewood	Former Email Site	Corner of Page and Holloway Streets	Other Industry	No	Completed	C
Pagewood	Shell Coles Express Service Station	299 Bunnerong Pde	Service Station	Yes	In Progress	E
Pambula	Offsite Area (roadways) Adjacent To Former Pambula Self Serve	Corner Quondola Street and Bullara Street	Service Station	yes	In Progress	A
Parkes	BP Service Station	339 Clarinda Street	Service Station	Yes	In progress	B
Parkes	BP Service Station	46 Clarinda Street	Service Station	Yes	In progress	B
Parkes	BP Truckstop	1 Forbes Road (Newell Highway)	Other Petroleum	yes	In Progress	B
Parkes	Caltex Service Station	352-360 Clarinda St	Service Station	Yes	In progress	B
Parklea	Caltex Service Station	1190 Old Windsor Rd Near Miami St	Service Station	Yes	In progress	B

Suburb/City	Site Description	Site Address	Activity that caused contamination	s60 Form received	EPA Initial Assessment	EPA Management Class
Parramatta	BP Service Station	435 Church Street	Service Station	Yes	In progress	A
Parramatta	Coleman Oval Embankment	Cnr of Pitt and Maquarie St	Unclassified	Yes	Completed	G
Parramatta	Mobil Service Station	81 Victoria Road	Service Station	Yes	In progress	B
Paupong	Former Timber Treatment Plant	Off Paupong Road	Other Industry	No	Completed	G
Pendle Hill	7 Eleven Service Station	217 Wentworth Avenue	Service Station	Yes	In progress	B
Pendle Hill	Caltex Service Station	602-606 Great Western Hwy	Service Station	Yes	In progress	B
Penrith	7 Eleven Service Station	30 Henry Road	Service Station	Yes	In progress	B
Penrith	BP Express Service Station	Corner Coreen Avenue and Castlereagh Road	Service Station	Yes	In Progress	E
Penrith	Caltex Service Station	153 Coreen Ave	Service Station	Yes	In progress	B
Penrith	Caltex Service Station	229-231 Mulgoa Rd	Service Station	Yes	In progress	B
Penrith	Caltex Service Station	Castlereagh Rd Cnr Lugard St	Service Station	Yes	In progress	B
Penrith	Crane Enfield Metals	Castlereagh Road	Metal Industry	No	Completed	C
Penrith	Industrial Site	2101 Castlereagh Road	Other Industry	No	Completed	G
Penrith	Mobil Depot	174 Coreen Avenue	Other Petroleum	Yes	In Progress	E
Penrith	Mobil Service Station	212-222 Andrews Road	Service Station	Yes	In progress	B
Penshurst	7 Eleven Service Station	612 Forest Road	Service Station	Yes	In progress	B
Penshurst	Caltex Service Station	641 King Georges Rd	Service Station	Yes	In progress	B
Perisher Valley	Perisher Blue Ski Resort	Kosciuszko Road	Other Petroleum	No	In Progress	B
Perisher Valley	Perisher Ski Resort	Kosciuszko Road	Other Petroleum	Yes	In progress	A
Petersham	Fanny Durack Aquatic Centre	Station Street	Unclassified	Yes	In progress	A
Pheasants Nest	7-Eleven Service Station	Hume Highway (Southbound)	Service Station	Yes	In progress	B
Pheasants Nest	Mobil Service Station	Hume Highway (Northbound)	Service Station	Yes	In progress	B
Picton	Coles Express Picton	93-99 Argyle Street	Service Station	Yes	In progress	B
Picton	McDonalds	69 -71 Argyle Street	Service Station	Yes	In progress	A
Plumpton	Woolworths Caltex Service Station	Jersey Road	Service Station	Yes	In progress	A
Port Botany	Bunnerong Canal	Between Bumborah Point Road and Brotherson Dock	Unclassified	Yes	Completed	G
Port Botany	Caltex Banksmeadow	1 -3 Penrhyn Road	Chemical Industry	Yes	In progress	A

Suburb/City	Site Description	Site Address	Activity that caused contamination	s60 Form received	EPA Initial Assessment	EPA Management Class
Port Botany	Port Botany Bus Depot	1 Bumborah Point Road	Other Petroleum	Yes	In Progress	E
Port Botany	Smith Bros	4 Bumborah Point Road	Other Petroleum	Yes	Completed	C D
Port Botany	Sydney Ports Bulk Liquids Berth	Charlotte Road	Other Petroleum	Yes	Completed	D
Port Botany	Sydney Ports Marine Services	Interterminal Access Road	Other Petroleum	Yes	Completed	F
Port Botany	Vopak Site B	20 Friendship Road	Other Petroleum	Yes	Completed	D
Port Botany and Banksmeadow	Port Botany Railway Corridors	Friendship Road	Unclassified	Yes	In progress	A
Port Kembla	BHP Area 21	Springhill Road	Metal Industry	Yes	Completed	C D G
Port Kembla	Caltex Service Station	16 Flinders St	Service Station	Yes	In progress	B
Port Kembla	Coates Hire	1 Flinders Street	Service Station	Yes	In progress	A
Port Kembla	Darcy Road Rail Sidings	Darcy Road	Other Industry	Yes	In progress	A
Port Kembla	Former Shell Depot	87-89 Flinders Street	Other Petroleum	Yes	In Progress	E
Port Kembla	Manildra Park	Flinders Street	Other Petroleum	Yes	Completed	C D
Port Kembla	No 2 Steelworks	Five Island Rd	Metal Industry	Yes	Completed	C D
Port Kembla	Port Kembla Copper Smelter	Military Road	Metal Industry	No	Completed	C D G
Port Kembla	Port Kembla Orica	Foreshore Road and Darcy Road	Other Industry	Yes	Completed	C D
Port Kembla	Port Kembla Steelworks - Steelhaven	Five Islands Road	Other Industry	Yes	In progress	A
Port Macquarie	Caltex Service Station	100 Hastings River Dr	Service Station	Yes	In progress	B
Port Macquarie	Caltex Service Station	112-114 Gordon St	Service Station	Yes	In progress	B
Port Macquarie	Caltex Service Station	12-14 Bolwarra Rd	Service Station	Yes	In progress	B
Port Macquarie	Caltex Service Station	29 Lord St	Service Station	Yes	In progress	B
Port Macquarie	Car park	28 Hayward Street	Other Industry	Yes	Completed	G
Port Macquarie	Former Mobil Service Station	Corner Oxley Highway and Major Innes Drive	Service Station	Yes	In Progress	E
Port Macquarie	Mobil Depot	211 Lake Road	Other Petroleum	Yes	In Progress	E
Port Macquarie	Port Macquarie Council Depot	Koala Street	Unclassified	Yes	In progress	A
Port Macquarie	Shell Coles Express Service Station	121 Gordon Street	Service Station	Yes	In progress	A

Suburb/City	Site Description	Site Address	Activity that caused contamination	s60 Form received	EPA Initial Assessment	EPA Management Class
Port Maquarie	Coles Myer	525 Oxley Highway	Service Station	No	Completed	F G
Port Stephens	Bob's Farm	15 Fenningham Island Road	Other Industry	Yes	Completed	G
Portland	Ivanhoe Colliery	Pipers Flat Road	Other Industry	Yes	In progress	A
Prairiewood	Caltex Service Station	485-487 Smithfield Rd	Service Station	Yes	In progress	B
Prospect	Mobil Service Station	354 Flushcombe Road	Service Station	Yes	In progress	B
Punchbowl	Caltex Service Station	1285-1289 Canterbury Rd	Service Station	Yes	In progress	B
Punchbowl	Former BP Service Station	1375 Corner Canterbury & Victoria Roads	Service Station	No	In Progress	A
Pymble	Caltex Service Station	117 Pacific Hwy	Service Station	Yes	In progress	B
Pymble	Former 3M site	650 Pacific Highway	Gasworks	Yes	In progress	A
Pymble	Shell Coles Express Service Station	21 Ryde Road	Service Station	Yes	In Progress	E
Quakers Hill	Caltex Service Station	450 Quakers Hill Parkway	Service Station	Yes	In progress	B
Quakers Hill	Mobil Service Station	83 Lalor Road	Service Station	Yes	In Progress	E
Queanbeyan	Bill Lilley Automotive	169 Crawford Street	Service Station	Yes	In progress	B
Queanbeyan	BP Queanbeyan	50 Yass Road	Service Station	Yes	Completed	D G
Queanbeyan	Caltex Depot	5 Stephens Road	Service Station	Yes	In progress	B
Queanbeyan	Caltex Service Station	Bungendore Rd	Service Station	Yes	In progress	B
Queanbeyan	Caltex Service Station	Lanyon Dr Cnr McCrae St	Service Station	Yes	In progress	B
Queanbeyan	Former Mobil Service Station	151-153 Uriarra Street	Service Station	yes	In Progress	A
Queanbeyan	Mobil Depot	109 High Street	Other Petroleum	Yes	In Progress	E
Queanbeyan	Woolworths Petrol	196 Crawford Street Cnr Morisset Street	Service Station	yes	In Progress	A
Quirindi	Caltex Service Station	199-201 George St	Service Station	Yes	In progress	B
Quirindi	Mobil Depot, Quirindi	4-6 Cross Street	Other Petroleum	yes	In Progress	A
Ramsgate	7 Eleven Ramsgate	368 Rocky Point Road	Service Station	Yes	In progress	A
Ramsgate	Shell Coles Express Service Station	Grand Parade cnr Ramsgate Road	Service Station	Yes	In Progress	B
Randwick	7 Eleven Service Station	128 Barker Street	Chemical Industry	Yes	In progress	A
Randwick	7 Eleven Service Station	128 Barker Street	Service Station	Yes	Completed	C
Randwick	Caltex Service Station	2 Alison Rd	Service Station	Yes	In progress	B
Randwick	Metro Petroleum	345 Avoca Street	Service Station	No	Completed	G
Ravensworth	Cumnock Colliery	Old New England Highway	Other Industry	Yes	In Progress	B

Suburb/City	Site Description	Site Address	Activity that caused contamination	s60 Form received	EPA Initial Assessment	EPA Management Class
Ravensworth	Ravensworth Operations Narama Mine	Lemington Road	Other Industry	Yes	In progress	A
Raymond Terrace	Caltex Service Station	Cnr Adelaide & Glenelg Streets	Service Station	Yes	In progress	B
Raymond Terrace	Former Motor Registry	53 William Street	Other Petroleum	Yes	In progress	A
Raymond Terrace	Shell Coles Express Service Station	105 Pacific Highway	Service Station	Yes	In Progress	A
Redfern	BP Service Station	116 Regent Street	Service Station	Yes	In Progress	E
Redfern	King Walsh Holdings	101a Marriott St	Other Industry	Yes	In progress	A
Revesby	Bituminous Products	33-35 Violet Street	Chemical Industry	No	Completed	C
Revesby	Caltex Service Station	181 The River Rd	Service Station	Yes	In progress	B
Revesby	Dorf Clark Industries	184-194 Milperra Road	Metal Industry	No	Completed	H
Revesby	Mirotone	21 Marigold St	Chemical Industry	No	Completed	C
Rhodes	Former Allied Feeds site	Walker Street	Other Industry	No	Completed	C F
Rhodes	Former Glad factory site	10-16 Marquet Street	Chemical Industry	No	Completed	G
Rhodes	Former UCAL site	Walker Street	Chemical Industry	No	Completed	C F
Rhodes	Homebush Bay sediments adjoining former Berger Paint factory	Oulton Avenue	Chemical Industry	No	Completed	C
Rhodes	Homebush Bay Sediments adjoining the former UCAL and Allied Feeds sites		Chemical Industry	No	Completed	C
Richmond	Caltex Service Station	98 March St	Service Station	Yes	In progress	B
Riverstone	7 Eleven Service Station	55 Garfield Road	Service Station	Yes	In Progress	A
Riverwood	7-Eleven Service Station	30 Bonds Road	Service Station	Yes	In progress	B
Rockdale	7 Eleven Service Station	99 Railway Street	Service Station	Yes	In progress	B
Rockdale	Mobil Service Station	239 West Botany Street	Service Station	Yes	In progress	B
Rooty Hill	Mobil Service Station	1042 Great Western Highway	Service Station	Yes	In progress	B
Rooty Hill	Mobil Service Station	106 Rooty Hill Road South	Service Station	Yes	In progress	B
Rose Bay	Caltex Service Station	488 Old South Head Rd	Service Station	Yes	In progress	B
Rose Bay	Rose Bay Budget Service station	638 -646 New South Head Road	Service Station	yes	Completed	C
Rosebery	Autofoil P/L	2 Mentmore Ave	Other Industry	Yes	Completed	F G

Suburb/City	Site Description	Site Address	Activity that caused contamination	s60 Form received	EPA Initial Assessment	EPA Management Class
Rosebery	Caltex Service Station	321 Gardeners Rd	Service Station	Yes	In progress	B
Rosebery	Rosebery Service Station	395 Gardeners Road	Service Station	No	Completed	C
Rosehill	Camellia, Shell Clyde Refinery	9 Devon Street	Metal Industry	No	Completed	D
Rosehill	James Hardie	Devon Street	Other Industry	No	Completed	C
Rosehill	Shell Clyde Refinery	Durham St	Other Petroleum	No	Completed	D
Roselands	Mobil Service Station	91 Canary's Road	Service Station	Yes	In progress	B
Roseville	Coles Express Roseville Chase	388 Eastern Valley Way	Service Station	Yes	In progress	A
Roseville	Mobil Service Station	2 Boundary Street	Service Station	Yes	Completed	G
Rozelle	BP Service Station	cnr Darling Street and Thornton Street	Service Station	Yes	In Progress	E
Rozelle	Caltex Service Station	121 Victoria Rd	Service Station	Yes	In progress	B
Rozelle	Kenards Rozelle	15-39 Wellington street	Other Petroleum	Yes	In progress	B
Rozelle	Mobil Service Station	178-180 Victoria Road	Service Station	Yes	In progress	B
Rushcutter's Bay	d'Albora Marinas	1b New Beach Road	Other Industry	Yes	In Progress	A
Rutherford	Caltex Service Station	134-138 New England Hwy	Service Station	Yes	In progress	B
Rutherford	Rutherford Transpacific	11 Kyle Street	Other Industry	No	Completed	D G
Rutherford	Shell Coles Express Service Station, Rutherford	118 New England Highway	Service Station	Yes	In Progress	A
Rutherford	Transpacific Industrial Services/nationwide Oil Pty Ltd	99 Kyle Street	Chemical Industry	Yes	In progress	B
Rydalmere	BP Service Station	265 Victoria Road	Service Station	Yes	In progress	A
Rydalmere	Caltex Service Station	309 Victoria Rd	Service Station	Yes	In progress	B
Rydalmere	Hunter Douglas	Victoria Road	Chemical Industry	No	Completed	G
Rydalmere	Mitsubishi Electric	348 Victoria Road	Unclassified	Yes	In progress	B
Rydalmere	Mobil Service Station	262 Victoria Road	Service Station	Yes	In progress	B
Rydalmere	Rheem Australia	1 Alan Street	Other Industry	Yes	Completed	C
Ryde	Caltex Service Station	110 Lane Cove Rd	Service Station	Yes	In progress	B
Ryde	Mobil Service Station	326-328 Blaxland Road	Service Station	Yes	In progress	B
Sanctuary Point	United Service Station, Sanctuary Point	147 Larmer Avenue	Service Station	Yes	Completed	G

Suburb/City	Site Description	Site Address	Activity that caused contamination	s60 Form received	EPA Initial Assessment	EPA Management Class
Sandgate	Caltex Service Station	Pacific Hwy	Service Station	Yes	In progress	B
Sandgate	North Limited Storage Handling facility	Maitland Road	Other Industry	No	Completed	C G
Sans Souci	7-Eleven Service Station	474-478 Rocky Point Road	Service Station	Yes	In progress	B
Sans Souci	Former Service Station	542-544 Rocky Point Road	Service Station	No	In Progress	B F
Sans Souci	Kendall Street Reserve	Lawson Street and Kendall Street	Landfill	Yes	In Progress	B
Scone	BP - Former Depot	Scone, Guernsey & Susan Streets	Service Station	Yes	Completed	C
Scone	Mobil Scone Airport Elt	Walter Pye Avenue	Other Petroleum	Yes	In progress	B
Scone	Scone Works Depot	220 Susan Street	Other Petroleum	Yes	In Progress	E
Scone	Shell Coles Express Service Station	91- 93 Kelly Street	Service Station	Yes	Completed	C
Seven Hills	Australia Post	3 Powers Road	Unclassified	Yes	Completed	G
Seven Hills	Australian Waste Oil Refineries	27 Powers Road	Other Industry	No	Completed	C
Seven Hills	BP Service Station	154-156 Prospect Highway	Service Station	Yes	In Progress	A
Seven Hills	Caltex Service Station	105 Station Rd	Service Station	Yes	In progress	B
Seven Hills	Caltex Service Station	38 Abbott Rd	Service Station	Yes	In progress	B
Seven Hills	Mobil Service Station	151 Prospect Highway	Service Station	Yes	In progress	B
Seven Hills	Transport Infrastructure Development Corporation	1 Powers Road	Other Industry	Yes	In progress	B
Shelly Beach	Former Shelley Beach Landfill	Oaks Avenue	Landfill	Yes	In progress	A
Shortland	BP Service Station	298-302 Sandgate Drive	Service Station	Yes	In progress	A
Shortland	Former Astra St landfill	1, 2 & 28 Astra Street	Landfill	Yes	Completed	C
Shortland	Former Lorna St landfill	8/475 Sandgate Road	Landfill	Yes	Completed	F G
Shortland	Tuxford Park landfill	10 King Street	Landfill	Yes	Completed	G
Silverwater		103-105 Silverwater Road	Other Industry	Yes	In progress	A
Silverwater	Department of Corrective Services land adjacent to the former Auburn Landfill	Jamieson Street	Landfill	No	Completed	C G
Silverwater	Former Auburn Landfill	Jamieson Street	Landfill	No	Completed	C G

Suburb/City	Site Description	Site Address	Activity that caused contamination	s60 Form received	EPA Initial Assessment	EPA Management Class
Silverwater	Silverwater Landfill	Carnarvon Road	Landfill	Yes	Completed	H
Silverwater	Wilson Park (Former oil gas plant site)	Holker Busway	Gasworks	No	Completed	C G
Singleton	BP Service Station	53 George Street	Other Petroleum	Yes	In progress	A
Singleton	Bulga Surface Operations	Broke Road	Other Industry	Yes	In progress	A
Singleton	Mobil Singleton Airport Elt	Range Road	Other Petroleum	Yes	In progress	B
Singleton	Mt Thorley Depot (Reliance Petroleum)	Mt Thorley Road	Other Petroleum	Yes	In progress	A
Singleton	Putty Saw Mill	Putty Road via Singleton	Unclassified	No	Completed	C
Singleton	Shell Coles Express Service Station	69-73 George Street	Service Station	Yes	In Progress	E
Singleton	Singleton Gasworks	55-57 John Street	Gasworks	Yes	Completed	C
Smithfield	Caltex Service Station	16-18 Tait Street	Service Station	Yes	In progress	B
Smithfield	Former Landfill	Little Street	Landfill	No	Completed	F
Smithfield	Freestones	1 Hume Road	Other Petroleum	Yes	In progress	A
Smithfield	Mobil Service Station	227 Smithfield Road	Service Station	Yes	In Progress	E
South Albury	BP Border Service Station	Corner Ebdon Street and Wodonga Place	Service Station	yes	Completed	E H
South Bowenfels	Shell Coles Express Service Station	Lot 1 Great Western Highway	Service Station	Yes	In Progress	E
South Grafton	Mobil Service Station	Corner Pacific Highway and Charles Street	Service Station	Yes	In progress	A
South Lismore	Former Mobil Service Station	126 - 128 Union Street	Service Station	No	Completed	G
South Penrith	7-Eleven Service Station	45 Aspen Street	Service Station	Yes	Completed	G
South Wentworthville	Aldi Stores Development	331-339 Great Western Highway	Metal Industry	Yes	Completed	G
South Wentworthville	Caltex Service Station	313 Great Western Hwy	Service Station	Yes	In progress	B
Springvale	Springvale Colliery	Castlereagh Highway	Unclassified	Yes	In progress	A
St Clair	Mobil Service Station	4 Endeavour Avenue	Service Station	Yes	In progress	B
St Ives	Caltex Service Station	164 Mona Vale Rd	Service Station	Yes	In progress	B
St Ives	Caltex Service Station	452 Mona Vale Road	Service Station	yes	In Progress	A
St Ives	Mobil Service Station	157 Mona Vale Road	Service Station	Yes	In progress	B
St Ives	Shell Service Station	179-181 Mona Vale Road	Service Station	Yes	Completed	C

Suburb/City	Site Description	Site Address	Activity that caused contamination	s60 Form received	EPA Initial Assessment	EPA Management Class
St Ives North	Caltex Service Station	363 Mona Vale Rd	Service Station	Yes	In progress	B
St Marys	BP Service Station	76 Glossop Street	Service Station	Yes	In Progress	E
St Marys	Caltex Service Station	Wordoo St Cnr Forrester St	Service Station	Yes	In progress	B
St Marys	Integral Energy Mt Druitt Transmission Substation	69 Kurrajong Road North	Other Industry	yes	In Progress	A
St Marys	Mobil Service Station	2 Christie Street	Service Station	Yes	Completed	G
St Marys	Mobil Service Station	2 Wilson Street	Service Station	Yes	In progress	B
St Marys	Woolworths Caltex Service Station	116-118 Forrester Road	Service Station	Yes	In progress	A
St Peters	BP Express Service Station	2 Princes Highway	Service Station	Yes	In Progress	E
St Peters	Camdenville Park	May Street	Other Industry	Yes	In Progress	A B
St Peters	Cooks River Rail Terminal	20 Canal Road	Unclassified	Yes	Completed	G
St Peters	Former Tidyburn site	53 Barwon Park Road	Chemical Industry	No	Completed	C
Strathfield	Mobil Service Station	577 Liverpool Road	Service Station	Yes	In progress	B
Stroud	Caltex Service Station	Cowper St	Service Station	Yes	In progress	B
Suffolk Park	BP Service Station	207-209 Broken Head Road	Service Station	yes	In Progress	B
Suffolk Park	Suffolk Park dip site	Cnr Broken Head Rd & Beech Drive	Cattle Dip	Yes	Completed	G
Surry Hills	Legion Cabs (Trading) Cooperative	69 - 81 Foveaux Street	Service Station	No	In Progress	A
Surry Hills	Woolworths Caltex Service Station	475 Cleveland Street	Service Station	Yes	In progress	A
Sutherland	7 Eleven Service Station	693 Old Princes Highway	Service Station	Yes	In progress	B
Sutherland	United Service Station and Sutherland Reservoir	1 to 3 Oxford Street	Service Station	Yes	Completed	C
Sutton Forest	Coles Express Sutton Forest West	Hume Highway	Service Station	Yes	In progress	A
Swansea	Caltex Service Station	126 Pacific Hwy	Service Station	Yes	In progress	B
Sydenham	SRA Land	117 Railway Pde	Other Industry	Yes	Completed	G
Sydenham	Sydenham XPT Maintenance Facility	Way Street	Other Industry	Yes	In Progress	B
Sydney	Interpro House (OSP 46581)	447 Kent Street	Other Petroleum	Yes	In Progress	B
Sydney Olympic Park	Aquatic Centre Carpark	Shane Gould Avenue	Landfill	No	Completed	C G

Suburb/City	Site Description	Site Address	Activity that caused contamination	s60 Form received	EPA Initial Assessment	EPA Management Class
Sydney Olympic Park	Bicentennial Park	Bicentennial Drive	Landfill	No	Completed	C G
Sydney Olympic Park	Former Haslams Creek Landfill	Kronos Hill, Kevin Coombes Avenue	Landfill	No	Completed	C G
Sydney Olympic Park	Former State Sports Centre Landfill	Sarah Durack Avenue	Landfill	No	Completed	C G
Sydney Olympic Park	Haslams Creek South Area 3	Kronos Hill, Kevin Coombes Avenue	Landfill	No	Completed	C G
Sydney Olympic Park	Newington North Landfill	Woo-la-ra Hill Road	Landfill	No	Completed	C G
Sylvania	Caltex Service Station	61 Port Hacking Rd	Service Station	Yes	Completed	F
Sylvania Heights	Caltex Service Station	414-416 Princes Hwy	Service Station	yes	Completed	C
Tahmoor	Tahmoor Colliery	Remembrance Drive	Other Industry	Yes	Completed	D
Talbingo	Former grit blasting site	Old Damsite Road	Other Industry	Yes	Completed	G
Talbingo	Old Town Landfill	Bridle Street	Landfill	Yes	Completed	G
Talbingo	T3 Spoil dump and adjoining river sediments	Off Snowy Mountains Highway	Landfill	Yes	Completed	C G
Tamworth	Caltex Service Station	109 Gunnedah Road	Service Station	Yes	In progress	B
Tamworth	Caltex Service Station	21 White St	Service Station	Yes	In progress	B
Tamworth	Caltex Service Station	Kent St Cnr Kathleen St	Service Station	Yes	In progress	B
Tamworth	Curlew Crescent	19-29 Curlew Crescent	Metal Industry	Yes	Completed	G
Tamworth	Former Mobil Service Station	373-375 Armidale Road	Service Station	yes	Completed	G
Tamworth	Former Service station site	256 Goonoo Goonoo Road	Service Station	yes	In Progress	A
Tamworth	Former Service Station	253 Goonoo Goonoo Road	Service Station	yes	In progress	A
Tamworth	Housing NSW	29 -33 White Street	Other Petroleum	Yes	Completed	G
Tamworth	Mobil Depot	9 Hinkler Road	Other Petroleum	Yes	In Progress	E
Tarcutta	Mobil Service Station	32 Sydney Street (Hume Highway)	Service Station	No	Completed	C E G
Taree	Caltex Depot & Service Station	12 Pitt St	Service Station	yes	In Progress	B
Taree	Caltex Service Station	44-46 Stevenson St	Service Station	Yes	In progress	B
Taree	Footpath in front of the former BP service station	53-55 Victoria Street	Service Station	Yes	Completed	G
Taree	Former BP Service Station	150 Manning River Drive	Service Station	Yes	In progress	A

Suburb/City	Site Description	Site Address	Activity that caused contamination	s60 Form received	EPA Initial Assessment	EPA Management Class
Taree	Former Mobil Depot	Corner Muldoon Street and Grey Gum Road	Other Petroleum	Yes	In progress	A
Taree	Former Shell Depot	53-55 Stevenson Street	Other Petroleum	Yes	In progress	A
Taree South	Caltex Service Station	Cnr Manning River Dr & Glenthorne	Service Station	Yes	In progress	B
Taree West	Caltex Service Station	103 Commerce St	Service Station	Yes	In progress	B
Taren Point		46-50 Bay Road	Other Industry	Yes	Completed	G
Taren Point	Caltex Service Station	114 Taren Point Rd	Service Station	Yes	Completed	G
Taren Point	Former Oyster Farmer	1A Atkinson Road	Other Industry	Yes	Completed	G
Taren Point	Mangrove Lane Cycle pathway	Mangrove Lane	Unclassified	Yes	Completed	G
Taren Point	Oyster Farmer	98 Woodlands Rd	Other Industry	Yes	Completed	C
Taren Point	Shell Coles Express Service Station	102-108 Taren Point Road	Service Station	Yes	In Progress	E
Taren Point	Shell Coles Express Service Station	99-103 Parraweena Road	Service Station	Yes	In Progress	A
Telarah	ACIRL	Junction Street	Other Industry	Yes	In progress	B
Tempe	Caltex Service Station	775 Princes Hwy	Service Station	Yes	In progress	B
Tempe	Former Tempe Tip	South Street	Landfill	No	Completed	C
Tempe	Railcorp Site Renwick Street	Renwick Street	Other Industry	yes	Completed	F G
Tempe	Tempe Depot	1a Gannon Street	Other Petroleum	Yes	Completed	G
Teralba	Lake Macquarie Teralba Sanitary Depot	Griffen Road	Landfill	No	Completed	G
Thirlmere	Thirlmere Rail Heritage Museum	Barbour Road	Other Industry	Yes	In progress	A
Thornleigh	Caltex Service Station	200-202 Pennant Hills Rd	Service Station	Yes	In progress	B
Thornton	Energy Australia Thornton Pole Yard	55 Weakleys Drive	Other Industry	Yes	In progress	B
Tighes Hill	Former Ampol Depot	94 Elizabeth Street	Other Petroleum	No	Completed	H
Tighes Hill	Former Mobil Terminal	110 Elizabeth Street	Other Petroleum	yes	Completed	C
Tighes Hill	SRA Land	73 Elizabeth Street	Unclassified	Yes	Completed	G
Tocumwal	Mobil Depot	79-83 Deniliquin Road	Other Petroleum	Yes	In Progress	E

Suburb/City	Site Description	Site Address	Activity that caused contamination	s60 Form received	EPA Initial Assessment	EPA Management Class
Tocumwal	Mobil Depot	Newell Highway (Murray Street)	Other Petroleum	Yes	In Progress	E
Tomago	Balcombe Sweat Furnace	26 Laverick Avenue	Metal Industry	No	Completed	G
Toongabbie	Mobil Service Station	3 Metella Road	Service Station	Yes	In progress	B
Toormina	Caltex Service Station	2 Minorca Pl	Service Station	Yes	In progress	B
Toronto	BP Express Service Station	132 Cary Sreet	Service Station	Yes	In Progress	E
Toronto	Caltex Service Station	147 Cary Street	Service Station	Yes	In progress	B
Toronto	Mobil Service Station	133-137 Cary Street	Service Station	Yes	In progress	B
Toronto	Toronto Hotel	74 Victory Parade	Unclassified	Yes	Completed	G
Toukley	Mobil Service Station	287 Main Road	Service Station	Yes	In Progress	E
Toukley	Toukley Autoport	Cnr Main Street and Yaralla Road	Service Station	No	In Progress	A
Trangie	Caltex Service Station	76 Narromine Street (Mitchell Hwy)	Service Station	Yes	In progress	B
Trial Bay	Former Caltex depot	Phillip Drive	Other Petroleum	No	Completed	H
Trial Bay	Former Shell depot	Phillip Drive	Other Petroleum	No	Completed	G
Tuggerah	BP Tuggerah	100 Pacific Hwy	Service Station	Yes	In progress	A
Tumbarumba	Caltex Service Station	150 Albury St	Service Station	Yes	In progress	B
Tumbi Umbi	Former Tumbi Landfill	140 Bellevue Road	Other Industry	Yes	In progress	A
Tumut	CSR Blue Dam	Jepsen Avenue	Other Industry	Yes	Completed	H
Tumut	CSR Railway cutting	Jepsen Ave	Unclassified	Yes	Completed	H
Tumut	Telstra Depot	26 Carey Street	Other Industry	Yes	In Progress	B
Turramurra	Former Mobil Service Station	1243 Pacific Highway	Service Station	Yes	In Progress	E
Turramurra	Mobil Service Station	1408 Pacific Highway	Service Station	Yes	In progress	B
Turrella	Tulloch Australia Pty Limited	61 Turrella Street	Chemical Industry	Yes	Completed	H
Tweed Heads	Former Mobi Quix Service Station	60 Pacific Highway	Service Station	Yes	Completed	C
Tweed Heads South	Former BP Depot	142 Minjungbal Drive	Other Petroleum	Yes	Completed	G
Tweed Heads South	Shell Service Station	Corner Minjungbal Dr and Heffron St	Service Station	No	In Progress	B
Tweed Heads South	Woolworths plus petrol	98 - 102 Pacific Highway	Service Station	yes	In Progress	A
Tweed Heads West	Caltex Service Station	96 to 98 Kennedy Drive	Service Station	Yes	Completed	H
Ulan	Ulan Coal Mine	3600 Ulan Road	Other Industry	Yes	In progress	A

Suburb/City	Site Description	Site Address	Activity that caused contamination	s60 Form received	EPA Initial Assessment	EPA Management Class
Ulladulla	Caltex Service Station	Princes Hwy Cnr Deering St	Service Station	Yes	In progress	B
Ulladulla	Coles Express Ulladulla	153 Princes Highway	Service Station	Yes	In progress	A
Ulladulla	Woolworths Petrol Station	155-157 Princes Highway	Service Station	Yes	In progress	A
Ultimo	Shell Coles Express Service Station	387-429 Wattle Street	Service Station	Yes	In progress	A
Unanderra	Caltex Service Station	86-98 Princes Hwy	Service Station	Yes	In progress	B
Unanderra	Integral Energy Springhill Transmission Substation	195 Five Island Road	Other Industry	Yes	In progress	B
Unanderra	Prime Service Station and adjoining lands	45-49 Princes Highway	Service Station	Yes	Completed	C G
Unanderra	Unanderra Weekend Detention Centre	34-40 Lady Penryhn Drive	Landfill	Yes	In progress	A
Unanderra	Veolia Environmental Services	9 Waynote Place	Other Industry	Yes	Completed	D
Undercliffe	Wolli Creek aqueduct	Unwin Street	Unclassified	Yes	Completed	G
Uralla	Caltex Service Station	103 Bridge Street	Service Station	Yes	In progress	B
Uralla	Phoenix Foundry	44 Duke St	Metal Industry	Yes	In progress	B
Urunga	Former Antimony Process plant	Hillside Drive	Chemical Industry	No	Completed	C
Valentine	BP Express Service Station	855 Macquarie Drive	Service Station	Yes	In Progress	E
Valentine	Valentine Public School	Tallawalla Road	Unclassified	Yes	Completed	G
Villawood	Former Defence Site	29 Biloela St	Landfill	No	Completed	G
Villawood	Former Electrical Component Manufacturer	66 Christina Road	Other Industry	Yes	Completed	C
Villawood	Former Orica Crop Care	2 Christina Road	Chemical Industry	Yes	Completed	C D
Villawood	Former Siemens/Westinghouse	49 Miowera Road	Other Industry	No	Completed	C G
Villawood	PPG Industries	9 Birmingham Avenue	Chemical Industry	yes	In Progress	A
Villawood	Toll Properties	110A Christina Road	Other Industry	Yes	Completed	H
Vineyard	Shell Coles Express Service Station	731 Windsor Road	Service Station	Yes	In Progress	B
Vineyard	Woolworths Petrol	Windsor Road (Corner of Melbourne Street)	Service Station	Yes	In Progress	E

Suburb/City	Site Description	Site Address	Activity that caused contamination	s60 Form received	EPA Initial Assessment	EPA Management Class
Wagga Wagga	Ashmont Autoport	Cnr Tobruk and Bardia Streets	Service Station	No	Completed	G
Wagga Wagga	BP Service Station	31 Bourke Street	Service Station	Yes	In progress	A
Wagga Wagga	Caltex Service Station	170 Fitzmaurice St	Service Station	Yes	In progress	B
Wagga Wagga	Caltex Service Station	60 Lake Albert Dr	Service Station	Yes	In progress	B
Wagga Wagga	Caltex Service Station	6876 Olympic Hwy (Uranquinty Rd)	Service Station	Yes	In progress	B
Wagga Wagga	Caltex Service Station	Docker St Cnr Edward St	Service Station	Yes	In progress	B
Wagga Wagga	Caltex Service Station	Sturt Hwy	Service Station	Yes	In progress	B
Wagga Wagga	Coles Express Wagga Wagga	357-359 Edward Street	Service Station	Yes	In progress	A
Wagga Wagga	Former Gasworks	54 Chaston Street	Gasworks	Yes	Completed	C G
Wagga Wagga	Former Gasworks	Cnr Tarcutta and Cross Streets	Gasworks	Yes	Completed	C
Wagga Wagga	Former Iron Foundry	212-230 Hammond Street	Metal Industry	No	Completed	G
Wagga Wagga	Former Mobil Depot	Corner Bimbeen and Coleman Street	Other Petroleum	Yes	In progress	A
Wagga Wagga	Former Shell Depot	11-15 Lake Albert Road	Other Petroleum	Yes	In Progress	A
Wagga Wagga	Mobil Service Station	106 Edward Street	Service Station	Yes	In progress	A
Wagga Wagga	Mobil Service Station	7 Lake Albert Road	Service Station	Yes	In Progress	E
Wagga Wagga	Wiradjuri landfill	Narrung Street	Landfill	Yes	In Progress	A
Wahroonga	Coles Express Wahroonga	1601 Pacific Highway	Service Station	Yes	In progress	B
Wahroonga	Mobil Service Station	1579 Pacific Highway	Service Station	Yes	In progress	B
Waitara	Caltex Service Station	59-61 Pacific Hwy	Service Station	Yes	In progress	B
Walgett	Former Shell Depot	Castlereagh Highway	Other Petroleum	yes	In Progress	B
Wallerawang	Delta Electricity	1 Main Street	Other Petroleum	yes	In Progress	A
Wallerawang	Lidsdale Coal Loading Facility	Main Street	Other Industry	Yes	In progress	A
Wallsend	Coles Express Wallsend East	15 Thomas Street	Service Station	Yes	In progress	A
Wallsend	OneSteel Recycling	64-80 Sandgate Road	Metal Industry	yes	Completed	F
Wamberal	Caltex Service Station	654 The Entrance Road	Service Station	Yes	In progress	A
Wangi Wangi	Myuna Colliery	Wangi Point Road	Other Industry	Yes	In progress	A

Suburb/City	Site Description	Site Address	Activity that caused contamination	s60 Form received	EPA Initial Assessment	EPA Management Class
Waratah	Waratah Area Health	Turton Road	Unclassified	Yes	Completed	G
Warilla	Woolworths Petrol Warilla	43 -57 Shellharbour Road	Service Station	Yes	In progress	B
Warkworth	Emulsion Plant, Dyno Nobel Asia Pacific Pty Ltd	186 Long Point Road	Service Station	Yes	In Progress	B
Warkworth	United Collieries	134 Jerry Plain Road	Other Industry	Yes	In progress	A
Warners Bay	Caltex Service Station	55 King St	Service Station	Yes	In progress	B
Warners Bay	Historically Filled Land	41-43 Charles Street	Unclassified	Yes	Completed	F G
Warners Bay	Mobil Service Station	393 Hillsborough Road	Service Station	Yes	In progress	B
Warnervale	Former Timber Treatment Plant	Aldenham and Railway Roads	Other Industry	No	Completed	C G
Warrawong	Caltex Service Station	75-77 King St	Service Station	Yes	In progress	B
Warren	Caltex Service Station	1 Coonamble Road	Service Station	Yes	In progress	B
Warren	Former Mobil Warren Depot	16 Dubbo Street	Other Petroleum	Yes	Completed	C
Warren	Former Shell Depot	8 Dubbo Street	Other Petroleum	Yes	Completed	H
Waterloo	Lawrence Dry Cleaners	887-893 Bourke Street	Unclassified	Yes	Completed	C
Waterloo	Proposed Construction Site	2 John Street	Other Industry	Yes	Completed	G
Waterloo	Shell Coles Express Service Station	867-877 South Dowling Street	Service Station	Yes	In progress	A
Waterloo	Waverley Woollahra Process Plant	355 Botany Road	Other Industry	Yes	Completed	G
Wauchope	Former Shell Depot	56-64 High Street	Other Petroleum	Yes	In Progress	E
Wauchope	Shell Coles Express Service Station	64 High Street	Service Station	Yes	In Progress	A
Wauchope	Wauchope Service Station	57 High Street	Service Station	Yes	Completed	F G
Waverton	Berry's Bay Woodley's Marina	1 Balls Head Drive	Other Industry	No	Completed	D
Waverton	Oyster Cove AGL	2 King Street	Gasworks	No	Completed	C G
Waverton	SRA Land	95 Bay Road	Unclassified	Yes	Completed	C G
Wellington	Caltex Service Station	124-128 Lee St	Service Station	Yes	In progress	B
Wentworth Falls	Bodington Hospital	Bodington Drive	Unclassified	Yes	Completed	C G
Wentworthville	Former Workshop	2 Rawson Rd and 8 Barfil Cres	Unclassified	No	Completed	G
Wenworth	Caltex - Wenthworth	110 Adams Street	Service Station	Yes	In progress	B

Suburb/City	Site Description	Site Address	Activity that caused contamination	s60 Form received	EPA Initial Assessment	EPA Management Class
Werrington	7 Eleven Werrington	Lot 122 Dunheved Road	Service Station	Yes	In progress	A
Werrington	Caltex Service Station	Cnr Dunheved Rd and Henry Lawson Dr	Service Station	Yes	In progress	B
Werrington	Claremont Meadows Former landfill	Gipps Street	Landfill	Yes	Completed	F G
West Ballina	Caltex Big Prawn Service Station	Pacific Highway	Service Station	No	Completed	C G
West Gosford	Caltex Service Station	69-71 Pacific Highway	Service Station	Yes	In progress	B
West Nelligen	Hughes	Old Bolaro Road	Unclassified	Yes	Completed	C G
West Nelligen	McCauley	1398 Kings Highway and adjoining land on Old Bolaro Mountain Road	Unclassified	Yes	Completed	C
West Nowra	Integral Energy Nowra Field Service Centre	20 Depot Road	Other Industry	Yes	In progress	B
West Pennant Hills	Mobil Service Station	552 Pennant Hills Road	Service Station	Yes	In progress	B
West Ryde	Mobil Service Station	917 Victoria Road	Service Station	Yes	In progress	B
West Ryde	Reckitt Benckiser	44 Wharf Road	Other Petroleum	Yes	In progress	A
West Tamworth	Woolworths Petrol	119 Bridge Street	Service Station	Yes	In progress	A
West Wyalong	Caltex Service Station	Lot 1-3 Showground Rd (Wyalong By-pass Rd)	Service Station	Yes	In progress	B
West Wyalong	Caltex Service Station	Mid Western Hwy Cnr Emu Street	Service Station	Yes	In progress	B
West Wyalong	Mobil Depot	Town Bypass Road	Other Petroleum	Yes	In Progress	E
West Wyalong	West Wyalong Depot (Reliance Petroleum)	96 Railway Road	Other Petroleum	Yes	In progress	A
Weston	Illegal Dumping Site	Corner Kline & First Streets	Unclassified	Yes	Completed	F G
Wetherill Park	Camide Former Landfill.	Newton Road	Landfill	No	Completed	G
Wetherill Park	Former Fuel Storage Depot	200-212 Cowpasture Road	Other Petroleum	yes	In Progress	A
Wetherill Park	Nationwide Oil Pty Ltd/transpacific Industrial Services	6 Davis Road	Other Industry	Yes	In progress	B
Wetherill Park	Shell Coles Express Service Station	565 Polding Street	Service Station	Yes	In Progress	E

Suburb/City	Site Description	Site Address	Activity that caused contamination	s60 Form received	EPA Initial Assessment	EPA Management Class
Wickham		10 Dangar Street	Unclassified	Yes	Completed	G
Wickham	Caltex Terminal	156 Hannel Street	Other Petroleum	Yes	In progress	B
Wickham	Former Factory	57 Annie Street	Other Industry	No	Completed	F
Wickham	Railcorp Wickham	50 Railway Street	Other Industry	Yes	In progress	A
Wilberforce	Former Drum Reconditioners	12-14 Box Avenue	Other Industry	No	Completed	C G
Wilberforce	Former Solvent Recycling Site	13 Box Avenue	Chemical Industry	No	Completed	F G
Willoughby	Caltex Service Station	157 Penhurst St	Service Station	No	Completed	G
Willoughby	Shell Coles Express Service Station	616-626 Willoughby Road	Service Station	Yes	In Progress	B E
Wilton	Condell Park Homestead	Condell Park Road (Part Lot 17 DP 270536)	Unclassified	Yes	Completed	G
Windang	Caltex Service Station	244-248 Windang Rd	Service Station	Yes	In progress	B
Windsor	Caltex Service Station	48-50 Mileham St	Service Station	Yes	In progress	B
Windsor	Caltex Service Station	Cnr Macquarie & Baker Streets	Service Station	No	Completed	G
Windsor	Former Caltex Service Station	46-52 Macquarie St	Service Station	No	Completed	G
Windsor	Woolworths Service Station	Cnr Macquarie & Baker streets	Service Station	Yes	Completed	G
Wingham	Bogas Service Station	Cnr Primrose and Isabella Streets	Service Station	Yes	In Progress	B
Wingham	Caltex Service Station	52 Wingham Rd	Service Station	Yes	In progress	B
Winmalee	Mobil Service Station	281 Hawkesbury Road	Service Station	Yes	In progress	A
Wirlinga	Former Liquid Waste Disposal Facility	704 Riverina Road	Unclassified	No	In Progress	A
Wollongong	Former Wollongong Gasworks	120 and 122 Smith Street	Gasworks	yes	In Progress	A
Wollongong	Greenhouse Park	Springhill Road	Landfill	Yes	Completed	G
Wollongong	Redevelopment site	39 Beatson Street	Other Petroleum	No	In Progress	A
Wollongong North	Caltex Service Station	9 Flinders St	Service Station	Yes	In progress	B
Woodburn	Caltex Service Station	129 River St	Service Station	Yes	In progress	B
Woolgoolga	Caltex Service Station	16-18 Bosworth Rd	Service Station	Yes	In progress	B

Suburb/City	Site Description	Site Address	Activity that caused contamination	s60 Form received	EPA Initial Assessment	EPA Management Class
Woolgoolga	Shell Coles Express Service Station	57 Pacific Highway	Service Station	Yes	In Progress	E
Woolgoolga	United Petroleum	56 Clarence Street	Service Station	Yes	In progress	A
Woollahra	Caltex Service Station	116 Old South Head Rd	Service Station	Yes	In progress	B
Woollahra	Former Service Station	20 Wallis Street	Service Station	Yes	Completed	F G
Woollahra	Proposed Jewish Care Centre	7 -21 Saber Street	Unclassified	Yes	Completed	G
Woolloomooloo	Former BP Service Station	2 Dowley Street	Service Station	No	Completed	F
Woolooware	Caltex Service Station	100 Woolooware Rd	Service Station	Yes	In progress	B
Woongarra	Former Warnervale Landfill	236-264 Hakone Road	Landfill	Yes	In progress	A
Wootton	Former Chemical Spill Site	11859 Pacific Highway	Chemical Industry	Yes	Completed	G
Woy Woy	Barry Robertson Holden	231 Blackwall Road	Service Station	Yes	Completed	F G
Woy Woy	Bogas Service Station	66 Memorial Ave	Service Station	Yes	Completed	C
Woy Woy	Mobil Former Woy Woy Service Station and adjacent land	177-181 Blackwall Road	Service Station	Yes	Completed	C
Wyoming	Caltex Service Station	465 Pacific Hwy	Service Station	Yes	In progress	B
Wyong	Caltex Service Station	F3 North Bound Freeway	Service Station	Yes	In progress	B
Wyong	Caltex Service Station	F3 South Bound Freeway	Service Station	Yes	In progress	B
Yagoona	BP Truckstop	155-159 Rookwood Road	Service Station	Yes	In Progress	E
Yagoona	Galvanising Services	117-153 Rookwood Road	Metal Industry	Yes	Completed	C D
Yagoona	Mobil Service Station	519 Hume Highway	Service Station	Yes	In progress	B
Yagoona	Shell Coles Express Service Station	112 Rookwood Road	Service Station	Yes	In progress	A
Yallah	Tallawarra Lands	Yallah Bay Road	Other Industry	yes	Completed	G
Yallah	Tallawarra Power Station site	Princes Highway	Unclassified	No	Completed	C D G
Yamba	Caltex Service Station	22 Treelands Dr	Service Station	Yes	In progress	B
Yanco	Former Service Station	14 Main Avenue	Service Station	No	Completed	C G
Yass	Caltex Service Station	1715 Yass Valley Way	Service Station	Yes	In progress	B
Yass	Caltex Service Station	228 Comur Street	Service Station	Yes	In progress	B
Yass	Former Gasworks	Dutton Street	Gasworks	Yes	Completed	C
Yass	Mobil Service Station	54-58 Laidlaw Street	Service Station	No	Completed	C

Suburb/City	Site Description	Site Address	Activity that caused contamination	s60 Form received	EPA Initial Assessment	EPA Management Class
Yennora	Alcoa Australia Rolled Products (Area 3)	1 Kiora Crescent	Metal Industry	yes	In Progress	A
Yennora	Caltex Service Station	137-141 Fairfield St	Service Station	Yes	In progress	B
Yennora	Former Metal Plant	44 Larra Street	Metal Industry	No	Completed	C G
Yennora	Spicer Axle Australia Manufacturing Facility	205-231 Fairfield Road	Other Industry	yes	Completed	G
Yennora	TetraPak Site	6 Foray Street	Other Industry	Yes	Completed	C
Yetholme	Yetholme CCA Timber Treatment Plant	351 Eusdale Road	Other Industry	Yes	Completed	C G
Young	Adjacent to former battery recycler	47 Nasmyth Street	Metal Industry	No	Completed	C
Young	Caltex Service Station	95 Lovell St	Service Station	Yes	In progress	B
Young	Former battery recycler	45 Nasmyth Street	Metal Industry	No	Completed	C
Young	Former Mobil Service Station	149 Lovell Street	Service Station	Yes	In Progress	E
Young	Former Shell Depot	166 Nasmyth Street	Other Petroleum	yes	In Progress	A
Young	Mobil Depot	186 Nasmyth Street	Other Petroleum	Yes	Completed	C
Zetland	Energy Australia Zetland Depot	120 Joynton Avenue	Other Industry	Yes	In progress	B

Rate
this
siteEnvironment
& Heritage

You are here: [Home](#) > [Environment protection licences](#) > [POEO Public Register](#) > [Search for licences, applications and notices](#)

Search results

Your search for: **General Search** with the following criteria

Suburb - Catherine Field

returned 7 results

[Export to excel](#)

1 of 1 Pages

[Search Again](#)

<u>Number</u>	<u>Name</u>	<u>Location</u>	<u>Type</u>	<u>Status</u>	<u>Issued date</u>
13173	DART WEST DEVELOPMENTS PTY LIMITED	IN THE VICINITY OF 668 CAMDEN VALLEY WAY, CATHERINE FIELD, NSW 2557	POEO licence	Surrendered	08 Sep 2009
3275	KARYATES ENTERPRISE PTY LIMITED	108 DEEPFIELDS ROAD, CATHERINE FIELD, NSW 2171	POEO licence	Issued	12 Jan 2000
1022049	KARYATES ENTERPRISE PTY LIMITED	108 DEEPFIELDS ROAD, CATHERINE FIELD, NSW 2171	S 58 Licence Variation	Issued	12 Nov 2002
1089258	KARYATES ENTERPRISE PTY LIMITED	108 DEEPFIELDS ROAD, CATHERINE FIELD, NSW 2171	S 58 Licence Variation	Issued	24 Jun 2008
1107081	KARYATES ENTERPRISE PTY LIMITED	108 DEEPFIELDS ROAD, CATHERINE FIELD, NSW 2171	S 58 Licence Variation	Issued	19 Oct 2009
1504624	KARYATES ENTERPRISE PTY LIMITED	108 DEEPFIELDS ROAD, CATHERINE FIELD, NSW 2171	S 58 Licence Variation	Issued	29 Mar 2012
1617	THE RUGBY LEAGUE COUNTRY CLUB LTD	810 CAMDEN VALLEY WAY, CATHERINE FIELD, NSW 2171	POEO licence	Issued	16 Jun 2001

18 September 2012

Rate
this
siteEnvironment
& Heritage

You are here: [Home](#) > [Environment protection licences](#) > [POEO Public Register](#) > [Search for licences, applications and notices](#)

Search results

Your search for: **General Search** with the following criteria

Suburb - LEPPINGTON

returned 6 results

[Export to excel](#)

1 of 1 Pages

[Search Again](#)

<u>Number</u>	<u>Name</u>	<u>Location</u>	<u>Type</u>	<u>Status</u>	<u>Issued date</u>
11914	KOALA PETROLEUM PTY LTD	166 INGLEBURN ROAD, LEPPINGTON, NSW 2171	POEO licence	Issued	15 Jul 2003
1056334	KOALA PETROLEUM PTY LTD	166 INGLEBURN ROAD, LEPPINGTON, NSW 2171	S 58 Licence Variation	Issued	13 Apr 2006
1072540	KOALA PETROLEUM PTY LTD	166 INGLEBURN ROAD, LEPPINGTON, NSW 2171	S 58 Licence Variation	Issued	29 Jun 2007
1097581	KOALA PETROLEUM PTY LTD	166 INGLEBURN ROAD, LEPPINGTON, NSW 2171	S 58 Licence Variation	Issued	11 Feb 2009
1110277	KOALA PETROLEUM PTY LTD	166 INGLEBURN ROAD, LEPPINGTON, NSW 2171	S 58 Licence Variation	Issued	26 Feb 2010
1502883	KOALA PETROLEUM PTY LTD	166 INGLEBURN ROAD, LEPPINGTON, NSW 2171	S 58 Licence Variation	Issued	08 Dec 2011

18 September 2012



WorleyParsons

resources & energy

EcoNomics

NSW DEPARTMENT OF PLANNING AND INFRASTRUCTURE

LAND CAPABILITY AND SALINITY STUDY FOR THE LEPPINGTON PRECINCT
PRELIMINARY ENVIRONMENTAL SITE ASSESSMENT

APPENDIX 4 Title Searches

202

Primary Appn. No. 1469

Reference to Last Title

Vol. 6643 Fol. 122

Deposited Plan No.8979

New South Wales.

[CERTIFICATE OF TITLE.]



REGISTER BOOK.
VOL. 6999 Fol. 245

Issued on Transfer No.G244728.

CANCELLED [W]
ON ISSUE OF NEW FOLIO Y/390898

BORISAV GESOVIC, of Leppington, Market Gardener, is now the proprietor of an Estate in Fee Simple,
subject nevertheless to the reservations and conditions, if any, contained in the Grant hereinafter referred to, and also subject to such encumbrances,
liens, and interests as are notified hereon, in That piece of land situated
in the Municipality of Camden Parish of Cook, and County of Cumberland
shown in the plan hereon and therein edged red being Lot Y in plan lodged with Transfer No.G244727 and being part of
Portion 63 granted to Alexander Riley on 8th October 1816.

GRY

In witness whereof I have hereunto signed my name and affixed my Seal, this

Fifteenth

day of

July


, 1955

Signed in the presence of

G. W. Moss

J. H. Pells

Registrar-General.



No. G244729 MORTGAGE dated 15th February 1955
from the said Borisav Gesovic to A. A. Segel Pty.
Limited
Produced 17th February 1955 and entered 20th July 1955
at 12 o'clock in the noon.
J. H. Pells
REGISTRAR GENERAL.

MORTGAGE No. G244729 has been discharged
See G672504 Entered 11th March 1957
J. H. Pells
REGISTRAR GENERAL.

No. G672505 MORTGAGE dated 18th February 1957
from the said Borisav Gesovic to The Commercial
Banking Company of Australia Limited
Entered 11th March 1957
J. H. Pells
REGISTRAR GENERAL.

MORTGAGE No. G672505 has been discharged.
See H513148 Entered 23rd June 1960
J. H. Pells
REGISTRAR GENERAL.

Area: 7ac 2rd 20 1/2 per.
Scale: 300 feet to one inch.

NOTIFICATION REFERRED TO
Covenant contained in Transfer No. B559065.

J. H. Pells

Registrar General



G244728

D
P

CV

G244729R

M
9


No. H 513149 MORTGAGE dated 19th May 1960
to The Commercial Bank of Australia
Limited

Entered 23rd June 1960.

Discharged
5651801
26-8-1981

Jawataon

REGISTRAR GENERAL.



M
K762567

No. K 762567 MORTGAGE dated 29th July 1967
to Commonwealth Development Bank of Australia

Entered 18th August 1967

Discharged
R883264
24-6-1980

Jawataon

REGISTRAR GENERAL



*
REGISTERED PROPRIETOR Umberto Paduano and
Lebarata Paduano as joint tenants by
Transfer 5651802. Registered 26-8-1981

Benjamin

REGISTRAR GENERAL



MM
5765708 Mortgage to The Commercial Banking
Company of Sydney Limited.
Registered 2-11-1981

Benjamin

REGISTRAR GENERAL



NO FURTHER DEALINGS TO BE REGISTERED

27 25.67
R883264 DMH
5651801
5765708 MK

For Grant and prior Title references
see Deposited Plan.

New South Wales.

[CER



08108025



REGISTER BOOK.

Vol. 8108 Fol. 25

Issued on Order No. H580452

CANCELLED ☒

ON ISSUE OF NEW FOLIO 29/28459

JARO PTY. LIMITED, is now the proprietor of an Estate in Fee Simple, subject nevertheless to the reservations and conditions if any contained in the Grant referred to in the Deposited Plan hereinafter referred to and also subject to such encumbrances, liens and interests as are notified hereon in That piece of land in the Municipality of Camden, Parish of Cook and County of Cumberland, shown in the plan hereon being Lot 29 in Deposited Plan No. 28459.

In witness whereof I have hereunto signed my name and affixed my Seal, this

Twenty-fourth

day of

February

, 1961.

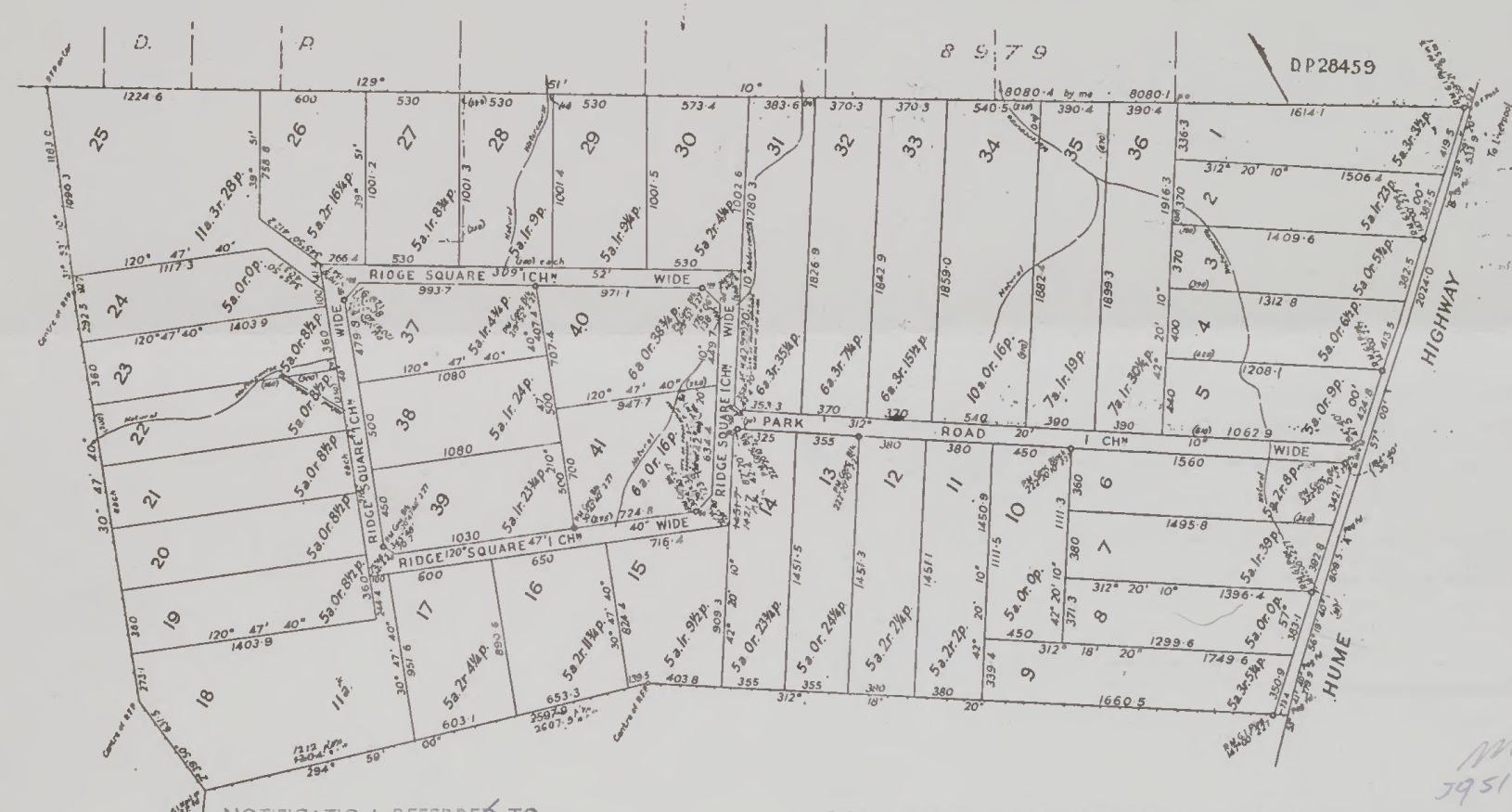
Signed in the presence of

L. Bridger

Jawatson
Registrar-General.



Persons are cautioned against altering or adding to this Certificate or any notification thereon.



588/37

Robert referred to

Penridge Rural Pty Limited

now the registered proprietor of land within described.

See TRANSFER No 882622 dated 11 December 1964

Entered 3rd February 1965

Jawatson
REGISTRAR GENERAL

No. J951846 MORTGAGE dated 30th May 1963

to Jaro Pty. Ltd.

Entered 13th May 1965

Jawatson
REGISTRAR GENERAL

MORTGAGE No. J 951846 has been discharged

See K762298 Entered 14th August 1967

Jawatson
REGISTRAR GENERAL

5951846-100

DM
K762298

COMPUTER FOLIO NO FURTHER
DEALINGS TO BE REGISTERED.

492 507442
- 9MP
P488084 v/m/R
R833274 v/m
(L492509/R
T160652 0/M/R

New South Wales.

[CERTIFICATE OF TITLE.]

Appn. No. 1469

Reference to last Certificate

Vol. 2828 Fol. 146



REGISTER BOOK.

VOL. 3416 Fol. 20

CANCELLED

ON ISSUE OF NEW FOLIO 66A/8979

Julius Edward Tegel of Ingleburn Farmer Transfers under Instrument of Transfer from N. S. W. Realty Co. Limited N° A902357 is now the proprietor of an estate in fee simple

subject nevertheless to the reservations and conditions, if any, contained in the Grant hereinafter referred to, and also subject to such encumbrances,

liens and interests, as are notified hereon, in *That* piece of land situated

in the *Shire of Napean* Parish of *Locks*, and County of *Cumberland*

containing *Five acres*, or thereabouts,

as shown in the Plan hereon and therein edged red, being *Lot 66A* in a plan deposited in the Land Titles Office Sydney N° 8979 and being part of *Three thousand acres (portion of 3 of Parish)* delineated in the public map of the said Parish in the Department of Lands originally granted to *Alexander Riley* by Crown Grant dated the eighth day of October one thousand eight hundred and sixteen

L. G. A. CAMDEN

In witness whereof, I have hereunto signed my name and affixed my Seal, this

6th day of *February* 1922

Signed in the presence of

[Signature]

Registrar General.



HEATH	RP
67	66
129°57'330E	129°57'330E
660E	660E
39°57'	219°57'
309°57'330E	
5Ac.	

D. P. 5011

SCALE:-500E. to one inch

(c) The above covenants or any of them may be released varied or modified with the consent of the said Company its successors or assigns

[Signature]

Registrar General.



No. C 705209 TRANSFER dated *10th September 1938* from the said *Julius Edward Tegel* to *Herbert James Masterfield of Ingleburn Farmer*

of the land within described.
Produced and entered *20th September 1938* at *3/10 p.m.* o'clock in the *fore* noon.

[Signature]

REGISTRAR GENERAL.



Lucy Katherine Masterfield of Ingleburn
Widow is

now the registered proprietor of the land within described.

See Section 94 Application No. *G 673968*

Entered *20th July 1957*

[Signature]

REGISTRAR GENERAL.



A. A. Tegel Pty. Limited

now the registered proprietor of the land within described.

See TRANSFER N° *H 58570* dated *19th September 1958*

Entered *10th October 1958*

[Signature]

REGISTRAR GENERAL.



Notification referred to
The above mentioned Instrument of Transfer N° A902357 contains a covenant agreement and declaration in the following words:-

And the said Julius Edward Tegel doth hereby for himself his executors administrators and assigns and so as to bind not only himself his executors administrators and assigns but also the said piece of land hereinbefore expressed to be hereby transferred and the successive owners and tenants thereof covenant with the said company and its assigns that on the erection of any building the said land shall be forced and that no advertisement hoarding shall be erected on the said land

And for the purposes of Section 89 of the Conveyancing Act of 1919 it is hereby further agreed and declared that:-

(a) The land to which the benefit of the above covenants is intended to be appurtenant is the whole of the land comprised in Deposited Plan 8979 other than the land hereby transferred

(b) The land which is to be subject to the burden of the above covenants is the land described herein

M
681470

No. H681470 MORTGAGE dated 5th December 1960
to The Commercial Banking Company of Sydney Limited
Entered 10th January 1961
Joubaton
REGISTRAR GENERAL

MORTGAGE No. Q 678817 to THE COMMERCIAL BANKING
Company of SYDNEY LIMITED
Registered 15-5-1978
Discharged
V434044
22-11-1984
Benn

M
Q 678817

MORTGAGE No. H681470 has been discharged
See K 656517 Entered. 5th May 1967

Joubaton
REGISTRAR GENERAL

REGISTERED PROPRIETOR George Kios and Jenny
Kios as joint tenants see V434045
Registered 22-11-1984
REGISTRAR GENERAL

No. K 656523 MORTGAGE dated 26th April 1967
to AUSTRALIAN MUTUAL PROVIDENT SOCIETY
Entered 5th May 1967.

Joubaton
REGISTRAR GENERAL

V434045 Mortgage to CBFC Limited Registered
22-11-1984
Discharged
Y190584
23-2-1989
Benn
REGISTRAR GENERAL

No. K 856703 MORTGAGE dated 9th October 1967
to ASSOCIATED SECURITIES LIMITED
Entered 13th November 1967,

Joubaton
REGISTRAR GENERAL

MORTGAGE No. K 856703 has been discharged
See M 422314 Registered, 15th September 1971.

Joubaton
REGISTRAR GENERAL

V659841 Mortgage to Commonwealth Bank
of Australia Registered 22-4-1985
Discharged
Y190585
23-2-1989
REGISTRAR GENERAL

No. M 422315 MORTGAGE Dated 27th August 1971
to ASSOCIATED SECURITIES LIMITED

Registered 15th September 1971.

Joubaton
REGISTRAR GENERAL

MORTGAGE Nos K 856523 have been discharged
See M 700711 (Respectively) Registered 8th May 1972

Joubaton
REGISTRAR GENERAL

Y130057 Consent by Anthony Joseph Pace and
Rita Fatima Pace Registered 19-1-1989
Withdrawn
Y190583
23-2-1989

REGISTERED PROPRIETOR Anthony Joseph Pace
and Rita Fatima Pace as joint tenants
by Transfer Y 190586 Registered
23-2-1989

George Kios of Labenne Fields, Leeton
Farmer and Jenny Kios his wife
joint tenants are
now the registered proprietors of the land within described
See TRANSFER No. 1369746 dated 30th May 1973
Entered 30th July 1973
Joubaton
REGISTRAR GENERAL

CV The above mentioned Transfer contains a
restrictive covenant.
See 1369746 P Registered: 30th July 1973

COMPUTER FOLIO NO FURTHER
DEALINGS TO BE REGISTERED.

Joubaton
REGISTRAR GENERAL
M 422315
M 700711
V 434044
V 659841
Y 130057
Y 190583
Y 190584
Y 190585
Y 190586
Y 190587
Y 190588
Y 190589
Y 190590
Y 190591
Y 190592
Y 190593
Y 190594
Y 190595
Y 190596
Y 190597
Y 190598
Y 190599
Y 190600
Y 190601
Y 190602
Y 190603
Y 190604
Y 190605
Y 190606
Y 190607
Y 190608
Y 190609
Y 190610
Y 190611
Y 190612
Y 190613
Y 190614
Y 190615
Y 190616
Y 190617
Y 190618
Y 190619
Y 190620
Y 190621
Y 190622
Y 190623
Y 190624
Y 190625
Y 190626
Y 190627
Y 190628
Y 190629
Y 190630
Y 190631
Y 190632
Y 190633
Y 190634
Y 190635
Y 190636
Y 190637
Y 190638
Y 190639
Y 190640
Y 190641
Y 190642
Y 190643
Y 190644
Y 190645
Y 190646
Y 190647
Y 190648
Y 190649
Y 190650
Y 190651
Y 190652
Y 190653
Y 190654
Y 190655
Y 190656
Y 190657
Y 190658
Y 190659
Y 190660
Y 190661
Y 190662
Y 190663
Y 190664
Y 190665
Y 190666
Y 190667
Y 190668
Y 190669
Y 190670
Y 190671
Y 190672
Y 190673
Y 190674
Y 190675
Y 190676
Y 190677
Y 190678
Y 190679
Y 190680
Y 190681
Y 190682
Y 190683
Y 190684
Y 190685
Y 190686
Y 190687
Y 190688
Y 190689
Y 190690
Y 190691
Y 190692
Y 190693
Y 190694
Y 190695
Y 190696
Y 190697
Y 190698
Y 190699
Y 190700
Y 190701
Y 190702
Y 190703
Y 190704
Y 190705
Y 190706
Y 190707
Y 190708
Y 190709
Y 190710
Y 190711
Y 190712
Y 190713
Y 190714
Y 190715
Y 190716
Y 190717
Y 190718
Y 190719
Y 190720
Y 190721
Y 190722
Y 190723
Y 190724
Y 190725
Y 190726
Y 190727
Y 190728
Y 190729
Y 190730
Y 190731
Y 190732
Y 190733
Y 190734
Y 190735
Y 190736
Y 190737
Y 190738
Y 190739
Y 190740
Y 190741
Y 190742
Y 190743
Y 190744
Y 190745
Y 190746
Y 190747
Y 190748
Y 190749
Y 190750
Y 190751
Y 190752
Y 190753
Y 190754
Y 190755
Y 190756
Y 190757
Y 190758
Y 190759
Y 190760
Y 190761
Y 190762
Y 190763
Y 190764
Y 190765
Y 190766
Y 190767
Y 190768
Y 190769
Y 190770
Y 190771
Y 190772
Y 190773
Y 190774
Y 190775
Y 190776
Y 190777
Y 190778
Y 190779
Y 190780
Y 190781
Y 190782
Y 190783
Y 190784
Y 190785
Y 190786
Y 190787
Y 190788
Y 190789
Y 190790
Y 190791
Y 190792
Y 190793
Y 190794
Y 190795
Y 190796
Y 190797
Y 190798
Y 190799
Y 190800
Y 190801
Y 190802
Y 190803
Y 190804
Y 190805
Y 190806
Y 190807
Y 190808
Y 190809
Y 190810
Y 190811
Y 190812
Y 190813
Y 190814
Y 190815
Y 190816
Y 190817
Y 190818
Y 190819
Y 190820
Y 190821
Y 190822
Y 190823
Y 190824
Y 190825
Y 190826
Y 190827
Y 190828
Y 190829
Y 190830
Y 190831
Y 190832
Y 190833
Y 190834
Y 190835
Y 190836
Y 190837
Y 190838
Y 190839
Y 190840
Y 190841
Y 190842
Y 190843
Y 190844
Y 190845
Y 190846
Y 190847
Y 190848
Y 190849
Y 190850
Y 190851
Y 190852
Y 190853
Y 190854
Y 190855
Y 190856
Y 190857
Y 190858
Y 190859
Y 190860
Y 190861
Y 190862
Y 190863
Y 190864
Y 190865
Y 190866
Y 190867
Y 190868
Y 190869
Y 190870
Y 190871
Y 190872
Y 190873
Y 190874
Y 190875
Y 190876
Y 190877
Y 190878
Y 190879
Y 190880
Y 190881
Y 190882
Y 190883
Y 190884
Y 190885
Y 190886
Y 190887
Y 190888
Y 190889
Y 190890
Y 190891
Y 190892
Y 190893
Y 190894
Y 190895
Y 190896
Y 190897
Y 190898
Y 190899
Y 190900
Y 190901
Y 190902
Y 190903
Y 190904
Y 190905
Y 190906
Y 190907
Y 190908
Y 190909
Y 190910
Y 190911
Y 190912
Y 190913
Y 190914
Y 190915
Y 190916
Y 190917
Y 190918
Y 190919
Y 190920
Y 190921
Y 190922
Y 190923
Y 190924
Y 190925
Y 190926
Y 190927
Y 190928
Y 190929
Y 190930
Y 190931
Y 190932
Y 190933
Y 190934
Y 190935
Y 190936
Y 190937
Y 190938
Y 190939
Y 190940
Y 190941
Y 190942
Y 190943
Y 190944
Y 190945
Y 190946
Y 190947
Y 190948
Y 190949
Y 190950
Y 190951
Y 190952
Y 190953
Y 190954
Y 190955
Y 190956
Y 190957
Y 190958
Y 190959
Y 190960
Y 190961
Y 190962
Y 190963
Y 190964
Y 190965
Y 190966
Y 190967
Y 190968
Y 190969
Y 190970
Y 190971
Y 190972
Y 190973
Y 190974
Y 190975
Y 190976
Y 190977
Y 190978
Y 190979
Y 190980
Y 190981
Y 190982
Y 190983
Y 190984
Y 190985
Y 190986
Y 190987
Y 190988
Y 190989
Y 190990
Y 190991
Y 190992
Y 190993
Y 190994
Y 190995
Y 190996
Y 190997
Y 190998
Y 190999
Y 191000
Y 191001
Y 191002
Y 191003
Y 191004
Y 191005
Y 191006
Y 191007
Y 191008
Y 191009
Y 191010
Y 191011
Y 191012
Y 191013
Y 191014
Y 191015
Y 191016
Y 191017
Y 191018
Y 191019
Y 191020
Y 191021
Y 191022
Y 191023
Y 191024
Y 191025
Y 191026
Y 191027
Y 191028
Y 191029
Y 191030
Y 191031
Y 191032
Y 191033
Y 191034
Y 191035
Y 191036
Y 191037
Y 191038
Y 191039
Y 191040
Y 191041
Y 191042
Y 191043
Y 191044
Y 191045
Y 191046
Y 191047
Y 191048
Y 191049
Y 191050
Y 191051
Y 191052
Y 191053
Y 191054
Y 191055
Y 191056
Y 191057
Y 191058
Y 191059
Y 191060
Y 191061
Y 191062
Y 191063
Y 191064
Y 191065
Y 191066
Y 191067
Y 191068
Y 191069
Y 191070
Y 191071
Y 191072
Y 191073
Y 191074
Y 191075
Y 191076
Y 191077
Y 191078
Y 191079
Y 191080
Y 191081
Y 191082
Y 191083
Y 191084
Y 191085
Y 191086
Y 191087
Y 191088
Y 191089
Y 191090
Y 191091
Y 191092
Y 191093
Y 191094
Y 191095
Y 191096
Y 191097
Y 191098
Y 191099
Y 191100
Y 191101
Y 191102
Y 191103
Y 191104
Y 191105
Y 191106
Y 191107
Y 191108
Y 191109
Y 191110
Y 191111
Y 191112
Y 191113
Y 191114
Y 191115
Y 191116
Y 191117
Y 191118
Y 191119
Y 191120
Y 191121
Y 191122
Y 191123
Y 191124
Y 191125
Y 191126
Y 191127
Y 191128
Y 191129
Y 191130
Y 191131
Y 191132
Y 191133
Y 191134
Y 191135
Y 191136
Y 191137
Y 191138
Y 191139
Y 191140
Y 191141
Y 191142
Y 191143
Y 191144
Y 191145
Y 191146
Y 191147
Y 191148
Y 191149
Y 191150
Y 191151
Y 191152
Y 191153
Y 191154
Y 191155
Y 191156
Y 191157
Y 191158
Y 191159
Y 191160
Y 191161
Y 191162
Y 191163
Y 191164
Y 191165
Y 191166
Y 191167
Y 191168
Y 191169
Y 191170
Y 191171
Y 191172
Y 191173
Y 191174
Y 191175
Y 191176
Y 191177
Y 191178
Y 191179
Y 191180
Y 191181
Y 191182
Y 191183
Y 191184
Y 191185
Y 191186
Y 191187
Y 191188
Y 191189
Y 191190
Y 191191
Y 191192
Y 191193
Y 191194
Y 191195
Y 191196
Y 191197
Y 191198
Y 191199
Y 191200
Y 191201
Y 191202
Y 191203
Y 191204
Y 191205
Y 191206
Y 191207
Y 191208
Y 191209
Y 191210
Y 191211
Y 191212
Y 191213
Y 191214
Y 191215
Y 191216
Y 191217
Y 191218
Y 191219
Y 191220
Y 191221
Y 191222
Y 191223
Y 191224
Y 191225
Y 191226
Y 191227
Y 191228
Y 191229
Y 191230
Y 191231
Y 191232
Y 191233
Y 191234
Y 191235
Y 191236
Y 191237
Y 191238
Y 191239
Y 191240
Y 191241
Y 191242
Y 191243
Y 191244
Y 191245
Y 191246
Y 191247
Y 191248
Y 191249
Y 191250
Y 191251
Y 191252
Y 191253
Y 191254
Y 191255
Y 191256
Y 191257
Y 191258
Y 191259
Y 191260
Y 191261
Y 191262
Y 191263
Y 191264
Y 191265
Y 191266
Y 191267
Y 191268
Y 191269
Y 191270
Y 191271
Y 191272
Y 191273
Y 191274
Y 191275
Y 191276
Y 191277
Y 191278
Y 191279
Y 191280
Y 191281
Y 191282
Y 191283
Y 191284
Y 191285
Y 191286
Y 191287
Y 191288
Y 191289
Y 191290
Y 191291
Y 191292
Y 191293
Y 191294
Y 191295
Y 191296
Y 191297
Y 191298
Y 191299
Y 191300
Y 191301
Y 191302
Y 191303
Y 191304
Y 191305
Y 191306
Y 191307
Y 191308
Y 191309
Y 191310
Y 191311
Y 191312
Y 191313
Y 191314
Y 191315
Y 191316
Y 191317
Y 191318
Y 191319
Y 191320
Y 191321
Y 191322
Y 191323
Y 191324
Y 191325
Y 191326
Y 191327
Y 191328
Y 191329
Y 191330
Y 191331
Y 191332
Y 191333
Y 191334
Y 191335
Y 191336
Y 191337
Y 191338
Y 191339
Y 191340
Y 191341
Y 191342
Y 191343
Y 191344
Y 191345
Y 191346
Y 191347
Y 191348
Y 191349
Y 191350
Y 191351
Y 191352
Y 191353
Y 191354
Y 191355
Y 191356
Y 191357
Y 191358
Y 191359
Y 191360
Y 191361
Y 191362
Y 191363
Y 191364
Y 191365
Y 191366
Y 191367
Y 191368
Y 191369
Y 191370
Y 191371
Y 191372
Y 191373
Y 191374
Y 191375
Y 191376
Y 191377
Y 191378
Y 191379
Y 191380
Y 191381
Y 191382
Y 191383
Y 191384
Y 191385
Y 191386
Y 191387
Y 191388
Y 191389
Y 191390
Y 191391
Y 191392
Y 191393
Y 191394
Y 191395
Y 191396
Y 191397
Y 191398
Y 191399
Y 191400
Y 191401
Y 191402
Y 191403
Y 191404
Y 191405
Y 191406
Y 191407
Y 191408
Y 191409
Y 191410
Y 191411
Y 191412
Y 191413
Y 191414
Y 191415
Y 191416
Y 191417
Y 191418
Y 191419
Y 191420
Y 191421
Y 191422
Y 191423
Y 191424
Y 191425
Y 191426
Y 191427
Y 191428
Y 191429
Y 191430
Y 191431
Y 191432
Y 191433
Y 191434
Y 191435
Y 191436
Y 191437
Y 191438
Y 191439
Y 191440
Y 191441
Y 191442
Y 191443
Y 191444
Y 191445
Y 191446
Y 191447
Y 191448
Y 191449
Y 191450
Y 191451
Y 191452
Y 191453
Y 191454
Y 191455
Y 191456
Y 191457
Y 191458
Y 191459
Y 191460
Y 191461
Y 191462
Y 191463
Y 191464
Y 191465
Y 191466
Y 191467
Y 191468
Y 191469
Y 191470
Y 191471
Y 191472
Y 191473
Y 191474
Y 191475
Y 191476
Y 191477
Y 191478
Y 191479
Y 191480
Y 191481
Y 191482
Y 191483
Y 191484
Y 191485
Y 191486
Y 191487
Y 191488
Y 191489
Y 191490
Y 191491
Y 191492
Y 191493
Y 191494
Y 191495
Y 191496
Y 191497
Y 191498
Y 191499
Y 191500
Y 191501
Y 191502
Y 191503
Y 191504
Y 191505
Y 191506
Y 191507
Y 191508
Y 191509
Y 191510
Y 191511
Y 191512
Y 191513
Y 191514
Y 191515
Y 191516
Y 191517
Y 191518
Y 191519
Y 191520
Y 191521
Y 191522
Y 191523
Y 191524
Y 191525
Y 191526
Y 191527
Y 191528
Y 191529
Y 191530
Y 191531
Y 191532
Y 191533
Y 191534
Y 191535
Y 191536
Y 191537
Y 191538
Y 191539
Y 191540
Y 191541
Y 191542
Y 191543
Y 191544
Y 191545
Y 191546
Y 191547
Y 191548
Y 191549
Y 191550
Y 191551
Y 191552
Y 191553
Y 191554
Y 191555
Y 191556
Y 191557
Y 191558
Y 191559
Y 191560
Y 191561
Y 191562
Y 191563
Y 191564
Y 191565
Y 191566
Y 191567
Y 191568
Y 191569
Y 191570
Y 191571
Y 191572
Y 191573
Y 191574
Y 191575
Y 191576
Y 191577
Y 191578
Y 191579
Y 191580
Y 191581
Y 191582
Y 191583
Y 191584
Y 191585
Y 191586
Y 191587
Y 191588
Y 191589
Y 191590
Y 191591
Y 191592
Y 191593
Y 191594
Y 191595
Y 191596
Y 191597
Y 191598
Y 191599
Y 191600
Y 191601
Y 191602
Y 191603
Y 191604
Y 191

202

New South Wales

[CERTIFICATE OF TITLE.]

Primary Appn. No. 1469

Reference to Last Title

Vol. 7607 Fol. 107



JOINT TENANCY

REGISTER BOOK.

Vol. 7690 Fol. 201

EH Issued on Transfer No. H190743

CANCELLED ☒
ON ISSUE OF NEW FOLIO 3/28107

JAROMIR PREXL, of Yagoona, Machinist and VERA PREXL, his wife, are now the proprietors of an Estate in Fee Simple as Joint Tenants,

subject nevertheless to the reservations and conditions, if any, contained in the Grant hereinafter referred to, and also subject to such encumbrances

liens, and interests as are notified hereon, in That piece of land

in the Municipality of Camden

Parish of Cook

, and County of Cumberland

being Lot 3 in Deposited Plan No. 28107 and being part of Portion 63 granted to Alexander Riley on 8th October 1816.

In witness whereof I have hereunto signed my name and affixed my Seal, this

Fifteenth day of May, 19 59.

Signed in the presence of

[Signature]

[Signature]

Registrar-General.



NOTIFICATION REFERRED TO

Covenant contained in Transfer No. H190743.

[Signature]

Registrar General.



No. H252661 MORTGAGE dated 25th July 1959
from the said Jaromir Prexl and Vera Prexl to Custom Credit Corporation Limited

Entered 16th July 1959

REGISTRAR GENERAL



MORTGAGE No. H252661 has been discharged
See K 861628 Entered 16th November 1967

REGISTRAR GENERAL



TRANSFER NO. Q475418 Paul Galea of
Liverpool, Poultry Farmer is

now the registered proprietor of the land within described

Registered 5-12-1977

REGISTRAR GENERAL



MORTGAGE No. Q475419 to Jam Jaromir Prexl
of Earlwood Machinist and Vera Prexl
his wife

Registered 5-12-1977

DECHARGED
V550401
1-2-1985

REGISTRAR GENERAL



T20503 Mortgage to Rose Galea
Registered 30-4-1982

Discharged
V663330
15-4-1985

REGISTRAR GENERAL





Persons are cautioned against altering or adding to this Certificate or any notification thereon.

[Handwritten notes: K861628, CT, 8-11-82]

[Handwritten note: T20503M R]

[Handwritten note: 1959]

RQ475419 Mortgage T400699	
Variation Registered 4-2-1983	
(Pl. L)	
T4	
CANCELLED V5504101 1-2-1985	
	
REGISTRAR GENERAL	
	

COMPUTER NO FURTHER
DEALINGS TO BE REGISTERED.

T400699 v/m
V5504101 DM R
V6333084 K

G.

NEW SOUTH WALES

For Grant and Title reference
prior to first edition see
Deposited Plan.

CERTIFICATE OF TITLE

PROPERTY ACT, 1900, as amended.



Vol. 9608 Fol. 115

1st Edition issued 9-1-1964

EH J510980

I certify that the person described in the First Schedule is the registered proprietor of the undermentioned estate in the land within described subject nevertheless to such exceptions encumbrances and interests as are shown in the Second Schedule.

Witness

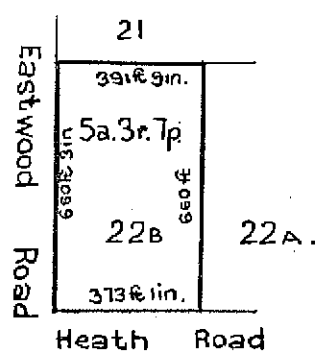
S. MacLennan

J. Watson
Registrar-General.



PLAN SHOWING LOCATION OF LAND

SEE AUTO FOLIO



Scale: 500 feet to one inch.

ESTATE AND LAND REFERRED TO

Estate in Fee Simple in Lot 22B in Deposited Plan 8979 in the Municipality of Camden Parish of Cook and County of Cumberland.

J. Watson

Registrar General.

FIRST SCHEDULE (Continued overleaf)

~~STJEPAN MAJER, of Smithfield, Factory Employee.~~

J. Watson

Registrar General.

SECOND SCHEDULE (Continued overleaf)

1. Reservations and conditions, if any, contained in the Crown Grant(s) referred to in the said Deposited Plan.

J. Watson

Registrar General.

WARNING: THIS DOCUMENT MUST NOT BE REMOVED FROM THE LAND TITLES OFFICE.

Vol. 9608 Fol 115

FIRST SCHEDULE (continued)					
REGISTERED PROPRIETOR		INSTRUMENT			ENTERED
		NATURE	NUMBER	DATE	
Joseph Hart and Paul Galea both of Leichhardt, Poultry Farmers as tenants in common in equal shares		Transfer	M779562	1-6-1972	30-6-1972
Alfred Attard of Leppington, Poultry Farmer and Christine Attard his wife as joint tenants		Transfer	P67591	1-11-1974	14-11-1974
JANUARY					
SEE AUTO FOLIO					

CT 51-781
L33306
M779562
P67590/m
-91 Te

(Page 2 of 2 pages)

SECOND SCHEDULE (continued)							
INSTRUMENT			PARTICULARS	ENTERED	Signature of Registrar-General	CANCELLATION	
NATURE	NUMBER	DATE					
Mortgage	J510961	3-9-1963	to Rural Bank of New South Wales.	20.1.1964	<i>Jonathan</i>	Discharged	L 338306
Mortgage	M779563	1-6-1972	to Stefan Majer of Leppington Poultry Farmer	30-6-1972	<i>Jonathan</i>	Discharged	P67590